
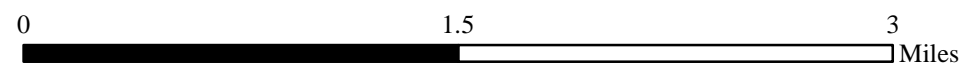






USGS The National Map: National Boundaries Dataset, 3DEP Elevation Program, Geographic Names Information System, National Hydrography Dataset, National Land Cover Database, National Structures Dataset, and National Transportation Dataset; USGS Global Ecosystems; U.S. Census Bureau TIGER/Line data; USFS Road Data; Natural Earth Data; U.S. Department of State Humanitarian Information Unit; and NOAA National Centers for Environmental Information, U.S. Coastal

**INFRARED MAP  
BRUSHY**  
NM-N3S-000324  
Infrared (Interpreted) Acres: 5,572  
July 4, 2023 @ 2125 MDT



*IRIN: Cheron Ferland  
Duluth, MN  
Nad 83 Zone 12*



-  IR Isolated Heat Source
-  IR Heat Perimeter
-  IR Intense Heat
-  IR Scattered Heat