












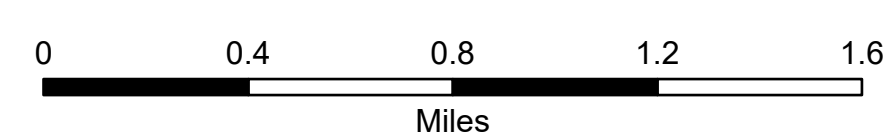

Transportation

Campbell
AZASF000447
392 acres

7/12/2023

Fire perimeter updated from
Acres from Hand Sketch on 07/11/2023
1830

-  Structure
-  Wildfire Daily Fire Perimeter
-  USFS Roadless Areas
-  HIFLD Cellular Towers
-  USFS Communication Sites
-  Paved
-  Gravel Road
-  Dirt Road
-  Unimproved Road
-  Primary Highway
-  Trail



1 inch equals 5 miles

Scale: 1:24,000



NR Remote Incident Support
7/12/2023 1017
North American 1983 Datum, Lat/Long Grid

Transportation