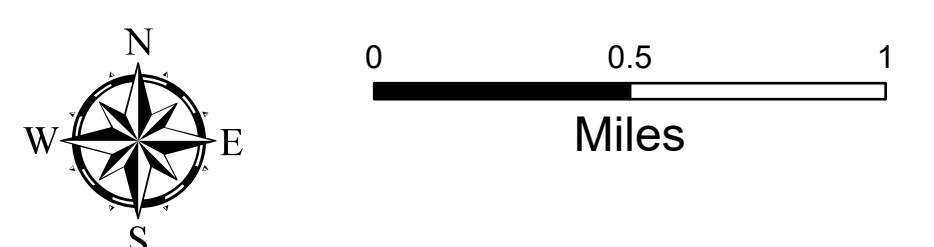













Transportation
 Campbell
 AZASF000447
 476 acres
 07/13/2023

Fire perimeter updated from
 Acres from IR on 07/12/2023 2101



-  Structure
-  Wildfire Daily Fire Perimeter
-  USFS Roadless Areas
-  HIFLD Cellular Towers
-  USFS Communication Sites
-  Paved
-  Gravel Road
-  Dirt Road
-  Unimproved Road
-  Primary Highway
-  Trail

