









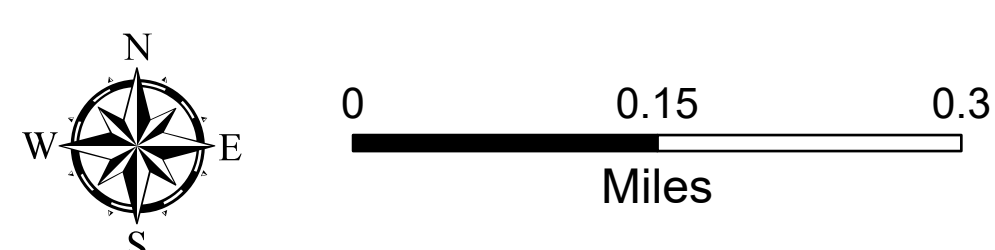
**Operations**  
 Campbell  
 AZASF000447  
 1110 acres  
 7/15/2023

Fire perimeter updated from  
 Acres from IR on 07/14/2023 2116

-  Structure
-  Planning Boundary
-  Forest Service Land

-  Helispot
-  Division Break
-  Drop Point

-  Uncontained
-  Primary Highway
-  Unimproved Road
-  Forest Service Roads Closed
-  Wildfire Daily Fire Perimeter



NR Remote Incident Support  
 7/15/2023 0552  
 North American 1983 Datum, Lat/Long Grid