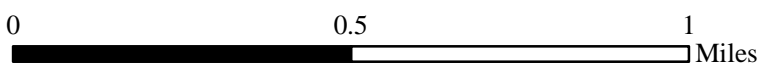





Sources: Esri, HERE, Garmin, Intermap, increment P Corp., GEBCO, USGS, FAO, NPS, NRCAN, GeoBase, IGN, Kadaster NL, Ordnance Survey, Esri Japan, METI, Esri China (Hong Kong), (c) OpenStreetMap contributors, and the GIS User Community

INFRARED MAP
CAMPBELL
 AZ-ASF-000447
 Infrared (Interpreted) Acres: 476
 July 12, 2023 @ 2101 MST



IRIN: Cheron Ferland
Duluth, MN
Nad 83 Zone 12



-  IR Heat Perimeter
-  IR Scattered Heat
-  Cloud Cover