
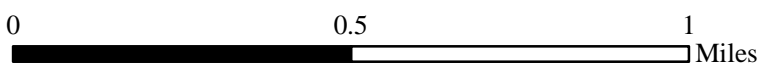





Source: Esri, Maxar, Earthstar Geographics, and the GIS User Community

INFRARED MAP
CAMPBELL
 AZ-ASF-000447
 Infrared (Interpreted) Acres: 476
 July 12, 2023 @ 2101 MST



IRIN: Cheron Ferland
Duluth, MN
Nad 83 Zone 12



	IR Heat Perimeter
	IR Scattered Heat
	Cloud Cover