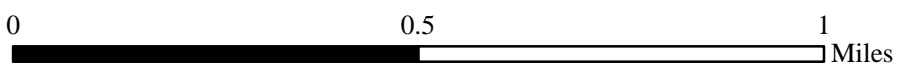






Sources: Esri, HERE, Garmin, Intermap, increment P Corp., GEBCO, USGS, FAO, NPS, NRCAN, GeoBase, IGN, Kadaster NL, Ordnance Survey, Esri Japan, METI, Esri China (Hong Kong), (c) OpenStreetMap contributors, and the GIS User Community

INFRARED MAP
CAMPBELL
 AZ-ASF-000447
 Infrared (Interpreted) Acres: 531
 July 13, 2023 @ 2104 MST



IRIN: Cheron Ferland
Duluth, MN
Nad 83 Zone 12



-  Cloud Cover
-  IR Heat Perimeter
-  IR Intense Heat
-  IR Scattered Heat