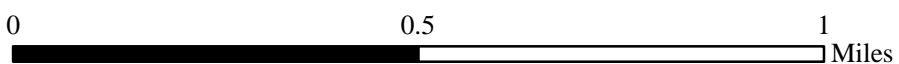






**INFRARED MAP**  
**CAMPBELL**  
 AZ-ASF-000447  
 Infrared (Interpreted) Acres: 531  
 July 13, 2023 @ 2104 MST



*IRIN: Cheron Ferland*  
*Duluth, MN*  
*Nad 83 Zone 12*



-  Cloud Cover
-  IR Heat Perimeter
-  IR Intense Heat
-  IR Scattered Heat

Copyright: © 2013 National Geographic Society, i-cubed