







**Public Information**

Cecil  
 AZCOF-001069  
 2,100 acres

09/29/2023



-  Wildfire Daily Fire Perimeter
-  Buildings
-  Cecil Closure Area #03-04-08-23-22

-  State Lands
-  Forest Service Land

**USDA**   
 Coconino National Forest  
 9/28/2023 2021  
 North American 1983 Datum.  
 Lat/Long Grid  
 A. Seifert