







Public Information

Cecil
 AZCOF-001069
 2,100 acres

10/01/2023



-  Wildfire Daily Fire Perimeter
-  Buildings
-  Cecil Closure Area #03-04-08-23-22

-  State Lands
-  Forest Service Land



USDA 
 Coconino National Forest
 9/30/2023 1919
 North American 1983 Datum.
 Lat/Long Grid
 A. Seifert