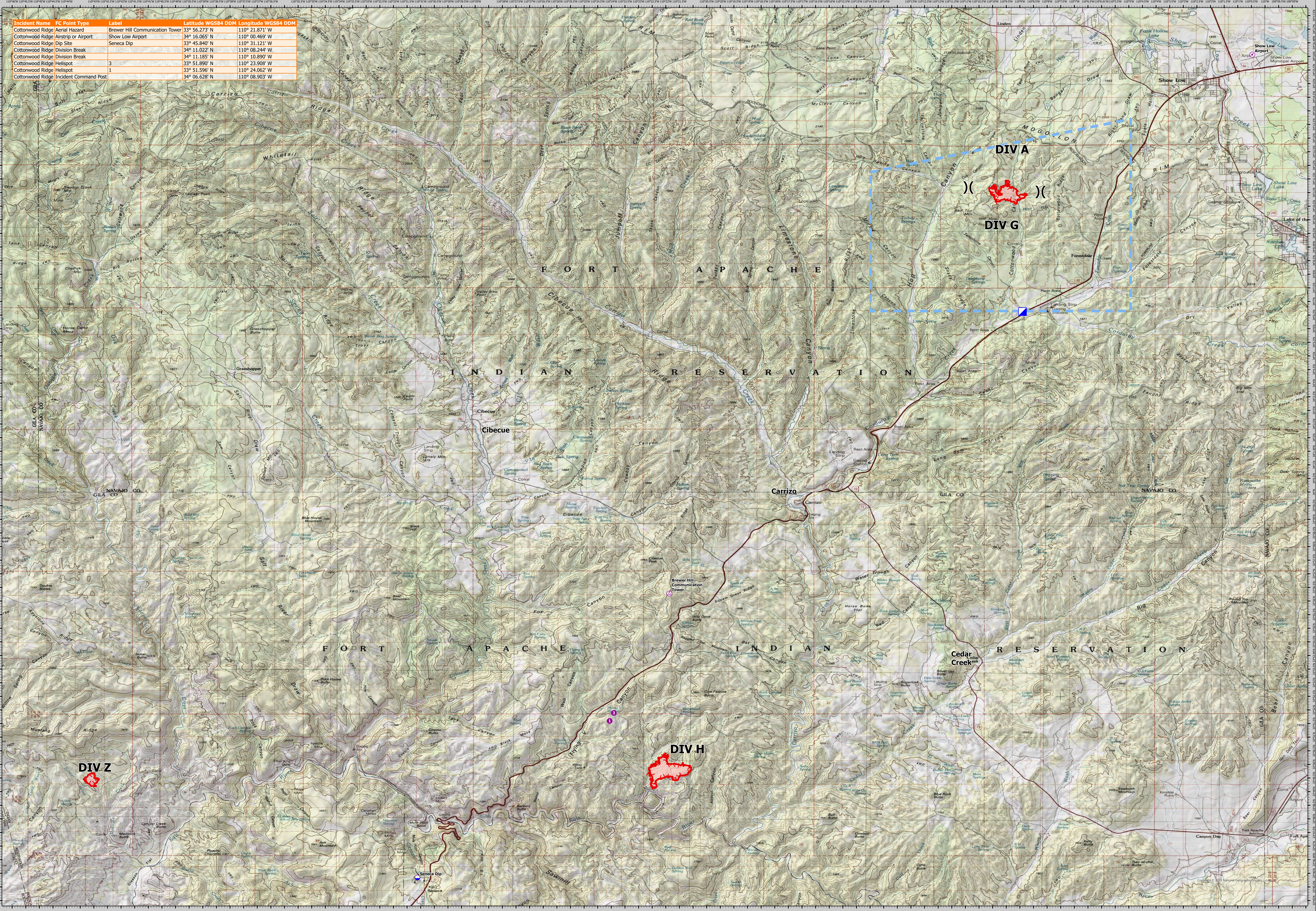



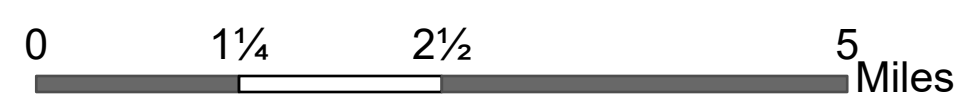
Incident Name	FC Point Type	Label	Latitude WGS84 DDM	Longitude WGS84 DDM
Cottonwood Ridge Aerial Hazard	Brewer Hill Communication Tower	Brewer Hill Communication Tower	33° 56.273' N	110° 21.871' W
Cottonwood Ridge Airstrip or Airport	Show Low Airport	Show Low Airport	34° 16.065' N	110° 00.469' W
Cottonwood Ridge Dip Site	Seneca Dip	Seneca Dip	33° 45.940' N	110° 31.121' W
Cottonwood Ridge Division Break			34° 11.022' N	110° 08.244' W
Cottonwood Ridge Division Break			34° 11.185' N	110° 10.890' W
Cottonwood Ridge Helispot			33° 51.890' N	110° 23.908' W
Cottonwood Ridge Helispot			33° 51.596' N	110° 24.062' W
Cottonwood Ridge Incident Command Post			34° 06.628' N	110° 08.903' W




Air Ops
 Cottonwood Ridge AZFTA000555
 345 acres at 7/26/23 22:11 hrs
 Mustang Ridge AZFTA000579
 103 acres at 7/26/23 21:59 hrs
 Spoon AZFTA000574
 593 acres at 7/26/23 22:03 hrs


- ⊙ Aerial Hazard
- ⊙ Airstrip or Airport
- ⊙ Dip Site
- Helispot
- ⊗ Division Break
- Incident Command Post
- Uncontained
- Temporary Flight Restriction
- Wildfire Daily Fire Perimeter





1:75,000





7/27/2023 22:58
 Acres from IR and GPS
 Acres from IR and GPS
 WGS 1984 Datum, Lat/Long Grid