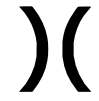





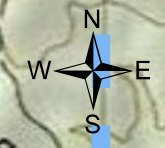
Pilot

Cottonwood Ridge
AZ-FTA-000555
07/28/2023 day
345 acres

-  Division Break
-  Wildfire Daily Fire Perimeter
-  Temporary Flight Restriction
-  Uncontained

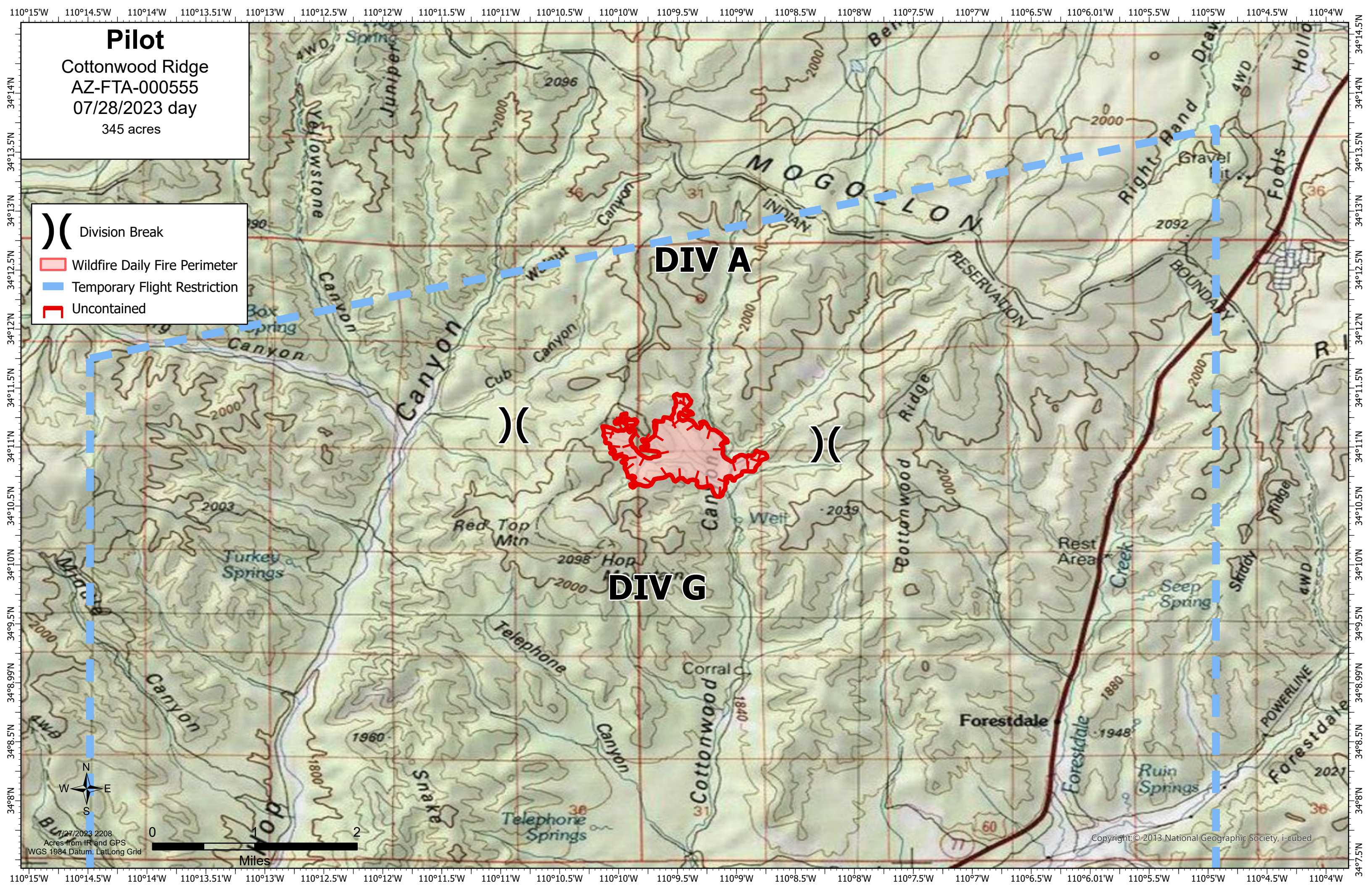
DIV A

DIV G



7/27/2023 2208
Acres from IR and GPS
WGS 1984 Datum, LatLong Grid

Copyright © 2013 National Geographic Society, i-cubed



Incident Name	FC Point Type	Label	Latitude WGS84 DDM	Longitude WGS84 DDM	Elevation (Feet)
Cottonwood Ridge	Aerial Hazard	Brewer Hill Communication Tower	33° 56.273' N	110° 21.871' W	
Cottonwood Ridge	Airstrip or Airport	Show Low Airport	34° 16.065' N	110° 00.469' W	
Cottonwood Ridge	Dip Site	Seneca Dip	33° 45.840' N	110° 31.121' W	
Cottonwood Ridge	Division Break		34° 11.022' N	110° 08.244' W	
Cottonwood Ridge	Division Break		34° 11.185' N	110° 10.890' W	
Cottonwood Ridge	Helispot	3	33° 51.890' N	110° 23.908' W	
Cottonwood Ridge	Helispot	1	33° 51.596' N	110° 24.062' W	
Cottonwood Ridge	Incident Command Post		34° 06.628' N	110° 08.903' W	