

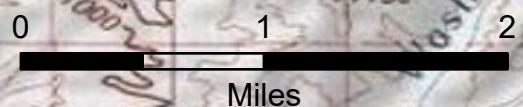



Pilot

Mustang Ridge
AZ-FTA-000579
07/28/2023 day
103 acres

-  Wildfire Daily Fire Perimeter
-  Uncontained

DIV Z



Acres from IR and GPS
WGS 1984 Datum, LatLong Grid

Copyright © 2013 National Geographic Society, i-cubed

| Incident Name | FC Point Type | Label | Latitude WGS84 DDM | Longitude WGS84 DDM | Elevation (Feet) |
|------------------|-----------------------|---------------------------------|--------------------|---------------------|------------------|
| Cottonwood Ridge | Aerial Hazard | Brewer Hill Communication Tower | 33° 56.273' N | 110° 21.871' W | |
| Cottonwood Ridge | Airstrip or Airport | Show Low Airport | 34° 16.065' N | 110° 00.469' W | |
| Cottonwood Ridge | Dip Site | Seneca Dip | 33° 45.840' N | 110° 31.121' W | |
| Cottonwood Ridge | Division Break | | 34° 11.022' N | 110° 08.244' W | |
| Cottonwood Ridge | Division Break | | 34° 11.185' N | 110° 10.890' W | |
| Cottonwood Ridge | Helispot | 3 | 33° 51.890' N | 110° 23.908' W | |
| Cottonwood Ridge | Helispot | 1 | 33° 51.596' N | 110° 24.062' W | |
| Cottonwood Ridge | Incident Command Post | | 34° 06.628' N | 110° 08.903' W | |