







Pilot

Mustang Ridge
AZ-FTA-000579
07/29/2023 day

104

-  Helispot
-  Wildfire Daily Fire Perimeter
-  Contained
-  Uncontained

DIV Z



| Incident Name | FC Point Type | Label | Latitude WGS84 DDM | Longitude WGS84 DDM | Elevation (Feet) |
|------------------|-----------------------|---------------------------------|--------------------|---------------------|------------------|
| Cottonwood Ridge | Aerial Hazard | Brewer Hill Communication Tower | 33° 56.273' N | 110° 21.871' W | |
| Cottonwood Ridge | Airstrip or Airport | Show Low Airport | 34° 16.065' N | 110° 00.469' W | |
| Cottonwood Ridge | Dip Site | Seneca Dip | 33° 45.840' N | 110° 31.121' W | |
| Cottonwood Ridge | Dip Site | | 34° 16.184' N | 110° 04.240' W | |
| Spoon | Dip Site | Salt River Dip | 33° 47.950' N | 110° 20.511' W | |
| Cottonwood Ridge | Division Break | | 34° 11.022' N | 110° 08.244' W | |
| Cottonwood Ridge | Division Break | | 34° 11.185' N | 110° 10.890' W | |
| Spoon | Division Break | | 33° 51.222' N | 110° 20.029' W | |
| Spoon | Division Break | | 33° 49.307' N | 110° 21.199' W | |
| Cottonwood Ridge | Helispot | 51 | 34° 08.756' N | 110° 09.023' W | 6000 |
| Mustang Ridge | Helispot | 31 | 33° 49.575' N | 110° 41.502' W | 4280 |
| Mustang Ridge | Helispot | 33 | 33° 49.246' N | 110° 42.688' W | 4000 |
| Spoon | Helispot | 3 | 33° 51.890' N | 110° 23.908' W | |
| Spoon | Helispot | 1 | 33° 51.596' N | 110° 24.062' W | |
| Cottonwood Ridge | Incident Command Post | | 34° 06.628' N | 110° 08.903' W | |
| Spoon | Safety Zone | | 33° 51.228' N | 110° 19.290' W | |