



# OPS

Spoon  
AZFTA000574  
8/1/23 Day


4560 acres at 7/29/23 23:00 hrs

- |  |  |
|--|--|
| <ul style="list-style-type: none"> <li> Dip Site</li> <li> Helispot</li> <li> Resource Location</li> <li> Division Break</li> <li> Drop Point</li> <li> Closure</li> <li> Lookout</li> <li> Value at Risk</li> <li> Other</li> <li> Landmark</li> <li> Gate</li> <li> Repeater</li> <li> Safety Zone</li> <li> Wildfire Daily Fire Perimeter</li> <li> Label Point</li> <li> Water Tank</li> <li> Completed Dozer Line</li> <li> Completed Fuel Break</li> <li> Planned Hand Line</li> <li> Planned Road as Line</li> <li> Planned Secondary Line</li> <li> Access or Improved Road</li> <li> Other</li> <li> Temporary Flight Restriction</li> <li> Contained</li> <li> Uncontained</li> <li> Gap / Summit</li> </ul> | <ul style="list-style-type: none"> <li> GNIS Populated Place USGS</li> <li> Primary Highway</li> <li> Secondary Highway</li> <li> Secondary Power</li> <li> County Road (Dirt)</li> <li> Secondary Dirt</li> <li> Trail</li> <li> USFS Common Unit Name</li> <li> Proclaimed FS Boundary</li> <li> Administrative FS Boundary</li> <li> Ranger District Boundary</li> <li> Census Designated Place</li> <li> Gaging Station</li> <li> Spring/Seep</li> <li> Well</li> <li> Rapid</li> <li> Stream / River</li> <li> Wash</li> <li> Lake / Pond</li> <li> Lake / Pond (Intermittent)</li> <li> Township</li> <li> FS</li> <li> SN</li> <li> World Hillshade</li> <li> Forest Service Land</li> <li> Reservation</li> <li> Temperature</li> <li> Address Points</li> </ul> |
|--|--|





1:30,000



**INCIDENT MANAGEMENT TEAM 5**

Ruben Rodriguez  
7/31/2023 2:34  
Acres from IR and GPS  
North American 1983 Datum