




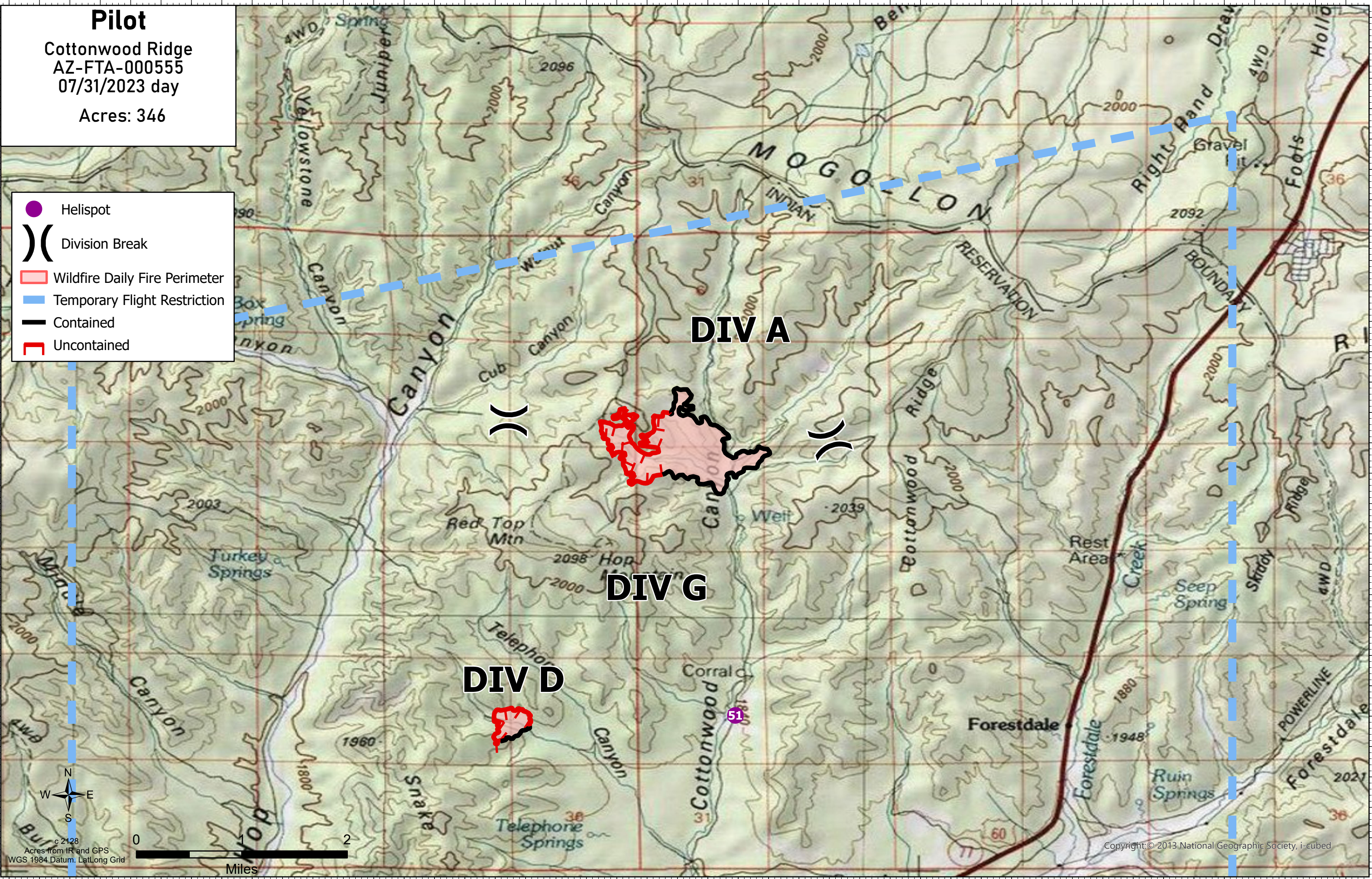


Pilot

Cottonwood Ridge
AZ-FTA-000555
07/31/2023 day
Acres: 346

-  Helispot
-  Division Break
-  Wildfire Daily Fire Perimeter
-  Temporary Flight Restriction
-  Contained
-  Uncontained



© 2128
Acres from IR and GPS
WGS 1984 Datum, LatLong Grid

Copyright © 2013 National Geographic Society, i-cubed

Incident Name	FC Point Type	Label	Latitude WGS84 DDM	Longitude WGS84 DDM	Elevation (Feet)
Cottonwood Ridge	Aerial Hazard	Brewer Hill Communication Tower	33° 56.273' N	110° 21.871' W	
Cottonwood Ridge	Airstrip or Airport	Show Low Airport	34° 16.065' N	110° 00.469' W	
Cottonwood Ridge	Dip Site	Seneca Dip	33° 45.840' N	110° 31.121' W	
Cottonwood Ridge	Dip Site		34° 16.184' N	110° 04.240' W	
Spoon	Dip Site	Salt River Dip	33° 47.950' N	110° 20.511' W	
Cottonwood Ridge	Division Break		34° 11.022' N	110° 08.244' W	
Cottonwood Ridge	Division Break		34° 11.185' N	110° 10.890' W	
Spoon	Division Break		33° 51.222' N	110° 20.029' W	
Spoon	Division Break		33° 49.307' N	110° 21.199' W	
Cottonwood Ridge	Helispot	51	34° 08.756' N	110° 09.023' W	6000
Mustang Ridge	Helispot	31	33° 49.575' N	110° 41.502' W	4280
Mustang Ridge	Helispot	33	33° 49.246' N	110° 42.688' W	4000
Spoon	Helispot	3	33° 51.890' N	110° 23.908' W	
Spoon	Helispot	1	33° 51.596' N	110° 24.062' W	
Spoon	Helispot	5	33° 51.806' N	110° 21.687' W	
Spoon	Helispot	7	33° 51.213' N	110° 20.008' W	
Cottonwood Ridge	Incident Command Post		34° 06.628' N	110° 08.903' W	
Spoon	Safety Zone		33° 51.228' N	110° 19.290' W	