





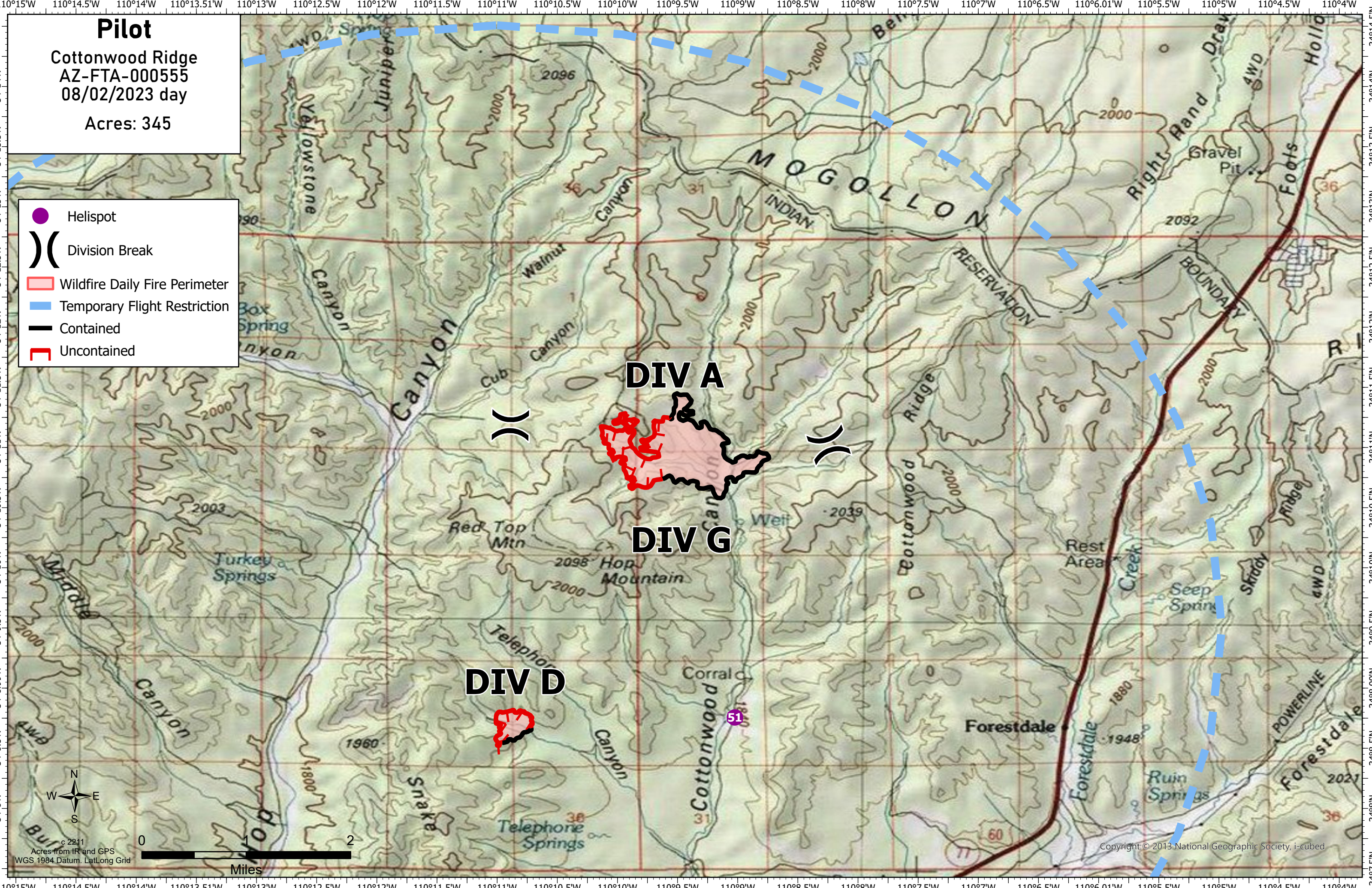


# Pilot

Cottonwood Ridge  
AZ-FTA-000555  
08/02/2023 day  
Acres: 345

-  Helispot
-  Division Break
-  Wildfire Daily Fire Perimeter
-  Temporary Flight Restriction
-  Contained
-  Uncontained



**DIV A**

**DIV G**

**DIV D**

© 2011  
Acres from IR and GPS  
WGS 1984 Datum, Lat/Long Grid

Copyright © 2013 National Geographic Society, i-cubed