



Repair

Cottonwood Ridge & Snake Ridge
 AZFTA-000555 & AZFTA-625
 8/6/23 Day
 345 acres at 7/29/23 23:11 hrs &
 42 acres at 7/28/23 22:31 hrs


- | | | | |
|---------------------------------------------------------------------------------------------------------------------------------------------------------------------------------------------------------------------------------------------------------------------------------------------------|---------------------------------------------------------------------------------------------------------------------------------------------------------------------------------------------------------------------------------------------------------------------------------------------------|------------------------------------------------------------------------------------------------------------------------------------------------------------------------------------------------------------------------------------------------------------------------------------------------------------------------------------------------------------------------------------------------------------------------|------------------------------------------------------------------------------------------------------------------------------------------------------------------------------------------------|
| <ul style="list-style-type: none"> ○ In Use - Fire Management ● Needs Assessment ● Repair Needed ● In Progress ● Completed - Ready for Inspection ● Completed - Inspected ● No Repair Needed ● Other - See Comments | <ul style="list-style-type: none"> ○ In Use - Fire Management ● Needs Assessment ● Repair Needed ● In Progress ● Completed - Ready for Inspection ● Completed - Inspected ● No Repair Needed ● Other - See Comments | <ul style="list-style-type: none"> ● Helispot)) Division Break 🚒 Incident Command Post 🛣️ Road Repair 📍 Repair Point 🚧 Fence - Cut/Damaged 🚧 Dozer Push 🔲 Wildfire Daily Fire Perimeter ⚡ Completed Dozer Line ⚡ Completed Hand Line ▲ Gap / Summit — Primary Highway — County Road (Dirt) | <ul style="list-style-type: none"> 🌊 Spring/Seep ⚡ Well 🚰 Wash 🌊 Lake / Pond (Intermittent) 🗺️ Township 🏠 American Indian Land BLM |
|---------------------------------------------------------------------------------------------------------------------------------------------------------------------------------------------------------------------------------------------------------------------------------------------------|---------------------------------------------------------------------------------------------------------------------------------------------------------------------------------------------------------------------------------------------------------------------------------------------------|------------------------------------------------------------------------------------------------------------------------------------------------------------------------------------------------------------------------------------------------------------------------------------------------------------------------------------------------------------------------------------------------------------------------|------------------------------------------------------------------------------------------------------------------------------------------------------------------------------------------------|




1:12,000




1:12,000



0 1/4 1/2 1 Miles



SWIMT 5
8/6/2023 2011
Acres from IR
WGS 1984 Datum, Lat/Long Grid



INCIDENT MANAGEMENT TEAM 5