



**Bureau of Indian Affairs**  
Western Region

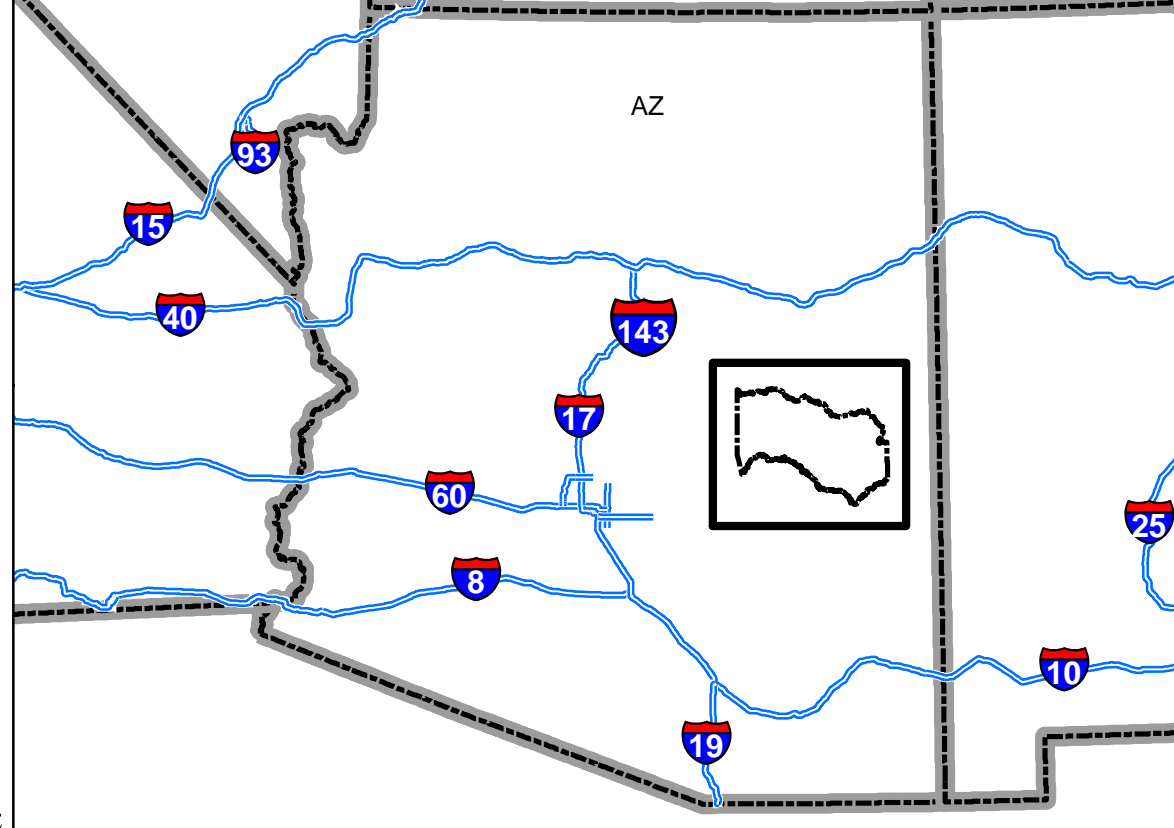


**Fort Apache Reservation**



**Reference Map - Arizona**  
1:6,000,000

<ul style="list-style-type: none"> <li><span style="display: inline-block; width: 10px; height: 10px; border: 1px solid black; border-radius: 50%; margin-right: 5px;"></span> Cities</li> <li><span style="display: inline-block; width: 10px; height: 10px; background-color: lightblue; border: 1px solid black; margin-right: 5px;"></span> Agency/Office</li> <li><span style="display: inline-block; width: 10px; height: 10px; border-bottom: 2px solid blue; margin-right: 5px;"></span> Interstate</li> <li><span style="display: inline-block; width: 10px; height: 10px; border-bottom: 2px solid black; margin-right: 5px;"></span> Major Road</li> <li><span style="display: inline-block; width: 10px; height: 10px; border-bottom: 2px solid green; margin-right: 5px;"></span> River</li> </ul>	<ul style="list-style-type: none"> <li><span style="display: inline-block; width: 10px; height: 10px; background-color: lightblue; margin-right: 5px;"></span> Water Bodies</li> <li><span style="display: inline-block; width: 10px; height: 10px; border: 2px solid blue; margin-right: 5px;"></span> Fort Apache Agency Boundary</li> <li><span style="display: inline-block; width: 10px; height: 10px; border: 1px solid black; margin-right: 5px;"></span> State Border</li> </ul>
---	--



DISCLAIMER: This map is a representation of the information currently available to the Bureau of Indian Affairs. It is not intended to be used as a legal document. The Bureau of Indian Affairs is not responsible for any errors or omissions in this map. The Bureau of Indian Affairs is not responsible for any damages or losses resulting from the use of this map. The Bureau of Indian Affairs is not responsible for any claims or liabilities resulting from the use of this map.

Scale: 1:6,000,000  
North Arrow  
Copyright © 2018 Bureau of Indian Affairs, Western Regional Office

