









**IAP**  
**Diamond**  
**AZ-TNF-1046**  
**7/23/2023 Day**  
 100 acres at 7/22/23 2200  
 1:75,000 - Tonto GIS - 7/22/2023 2254  
 Estimated Acres  
 North American 1983 Datum. Lat/Long

-  Diamond Fire
-  Trail
-  Motorized Trail
-  Administrative Route
-  Road
-  Planning Area
-  Wilderness Boundary
-  US Forest Service
-  Private

0 0.25 0.5 1  
 Miles