












PIO Map

Diamond
 AZ-TNF-001046
 July 26, 2023


1,434 acres at 7/25/2023 @ 20:37 MST

Acres from IR and GPS. North American 1983 Datum. LatLong Grid

-  Incident Command Post
-  Closure
-  Wildfire Daily Fire Perimeter
-  Highway
-  Dirt (Not Paved)
-  Federal Wilderness Boundary
-  County Boundary
-  Forest Service Land
-  BIA Land
-  ClosureAreas



1:250,000



Southwest Team 3
 7/26/2023 0838 MST