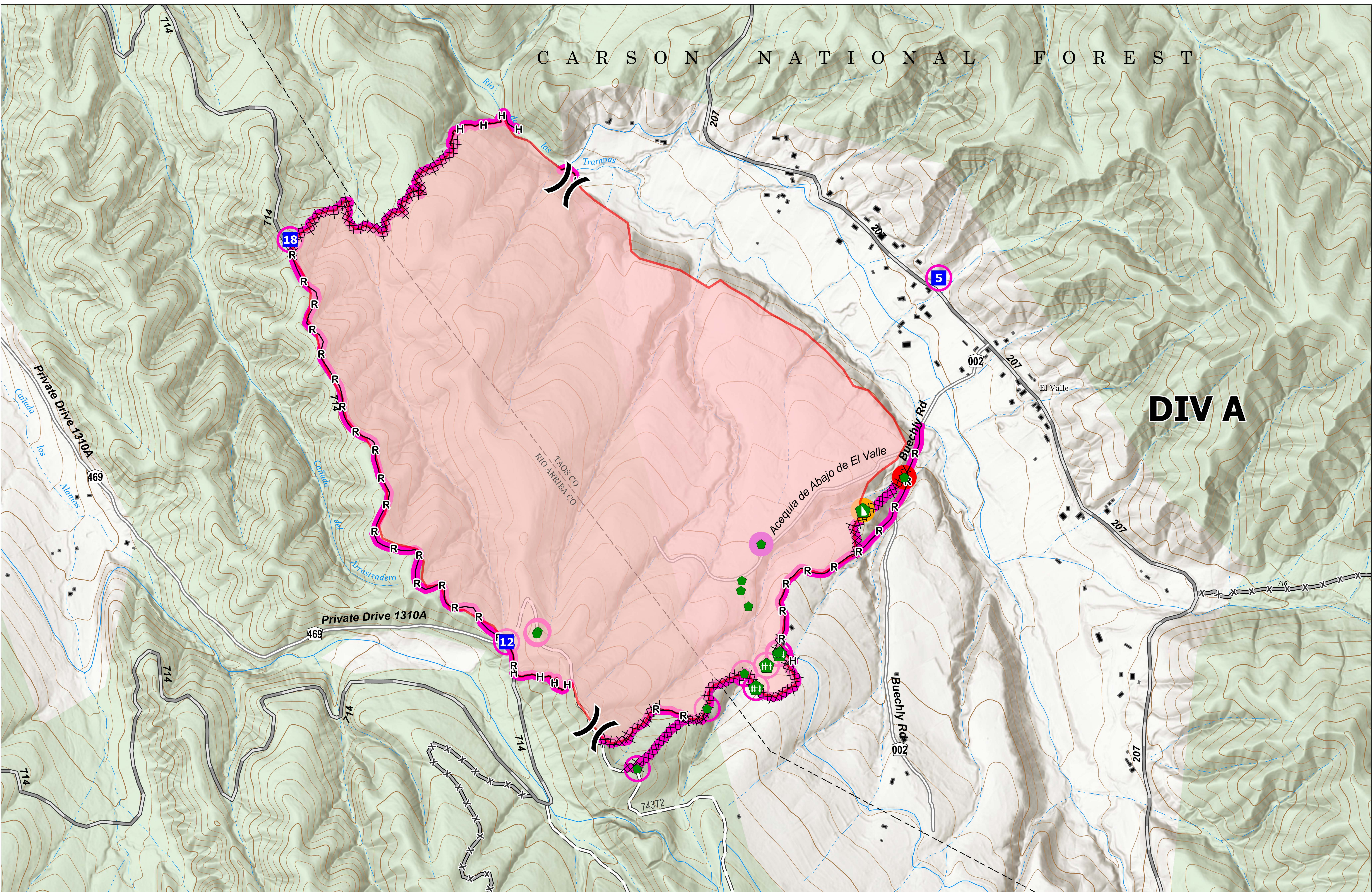
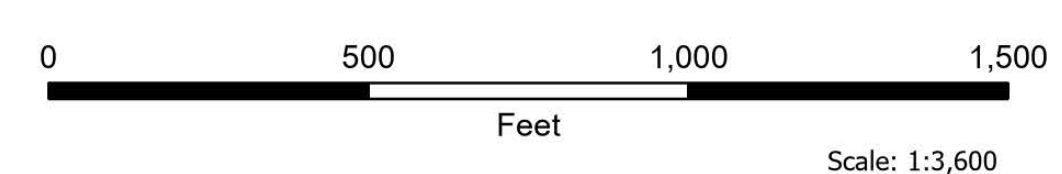



CARSON NATIONAL FOREST

DIV A



Suppression Repair
 El Valle
 NMCAF-000474
 525 acres
 09/13/2023
 Fire perimeter updated from
 Acres from IR and GPS on 9/9/2023 09:45



- | | | | |
|-------------------------------|---------------------|--------------------------|-----------------------------|
| Wildfire Daily Fire Perimeter | Drop Point | In Use - Fire Management | Building Footprints |
| Completed Dozer Line | Repair Point | In Use - Fire Management | Gravel Road |
| Completed Hand Line | Fence - Cut/Damaged | Needs Assessment | Unimproved Road |
| Completed Road as Line | Dozer Push | Repair Needed | Forest Service Roads Closed |
| Division Break | Label Point | In Progress | Forest Service Land |

Remote Incident Support Team
 9/12/2023 1954
 North American 1983 Datum.
 Lat/Long Grid

Suppression Repair