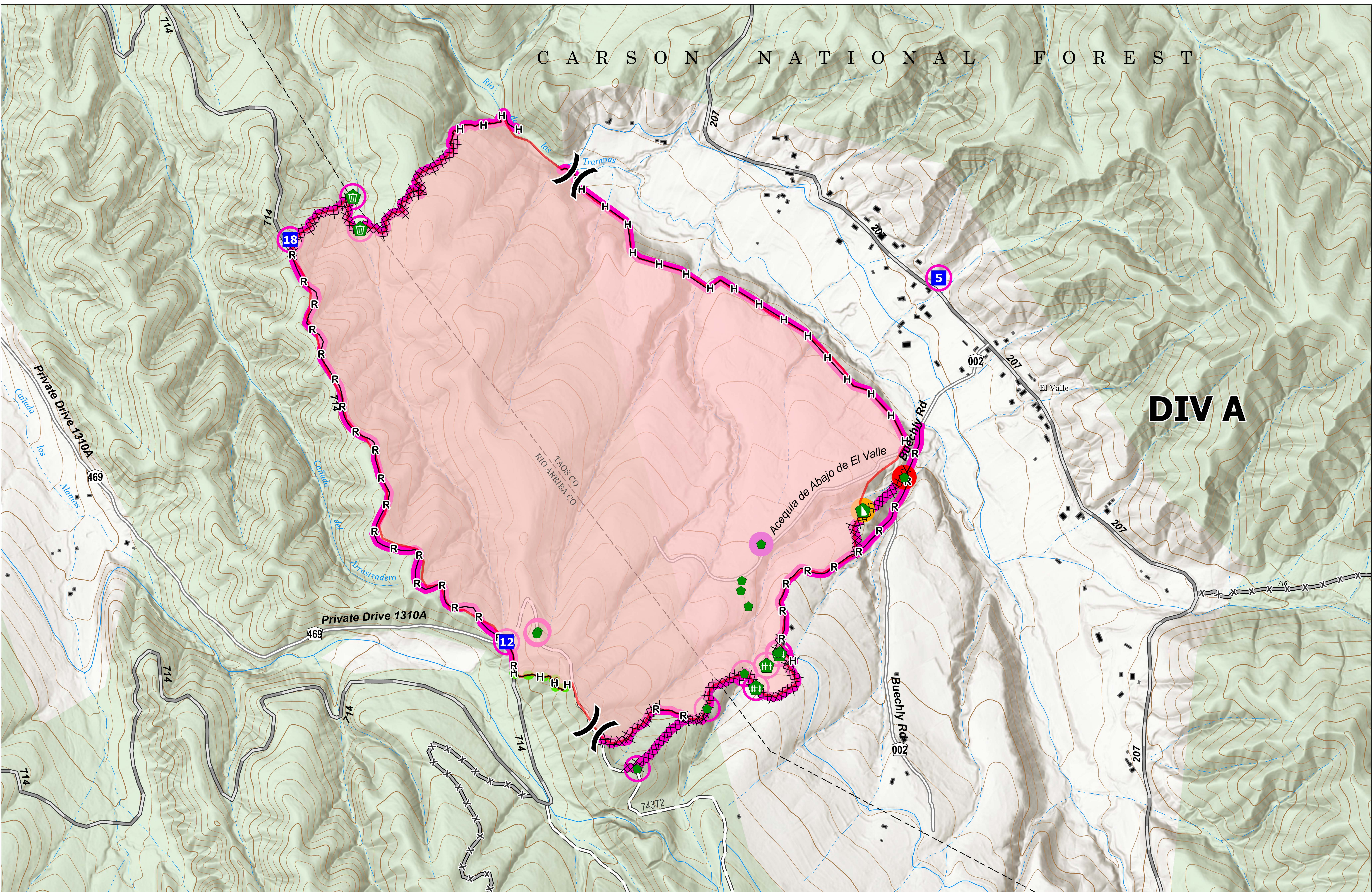
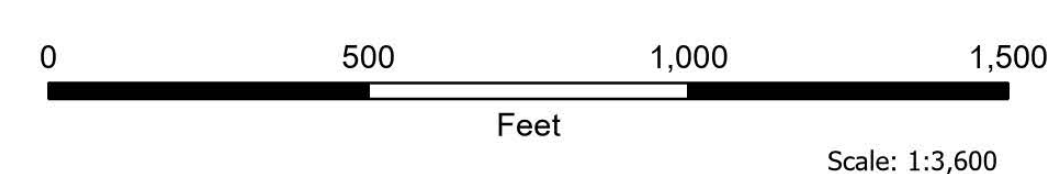



C A R S O N N A T I O N A L F O R E S T

**DIV A**



**Suppression Repair**  
 El Valle  
 NMCAF-000474  
 525 acres  
 09/14/2023  
 Fire perimeter updated from  
 Acres from IR and GPS on 9/9/2023 09:45



- |                               |                          |                          |                             |
|-------------------------------|--------------------------|--------------------------|-----------------------------|
| Wildfire Daily Fire Perimeter | Repair Point             | Completed - Inspected    | Gravel Road                 |
| Completed Dozer Line          | Fence - Cut/Damaged      | In Use - Fire Management | Unimproved Road             |
| Completed Hand Line           | Dozer Push               | Needs Assessment         | Forest Service Roads Closed |
| Completed Road as Line        | Clean Up Area            | Repair Needed            | Forest Service Land         |
| Division Break                | Label Point              | In Progress              |                             |
| Drop Point                    | In Use - Fire Management | Building Footprints      |                             |

Remote Incident Support Team  
 9/13/2023 2017  
 North American 1983 Datum.  
 Lat/Long Grid

Suppression Repair