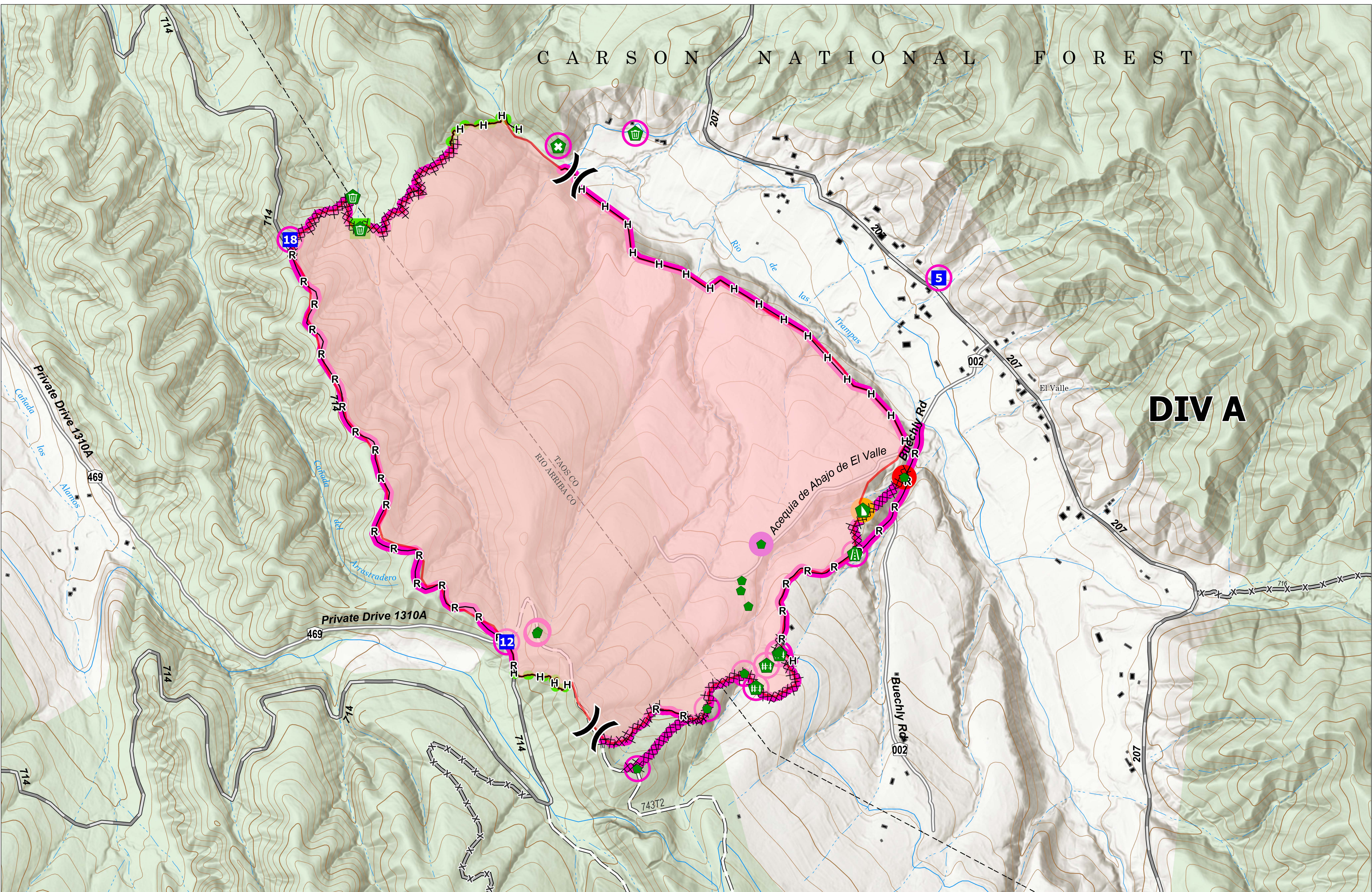

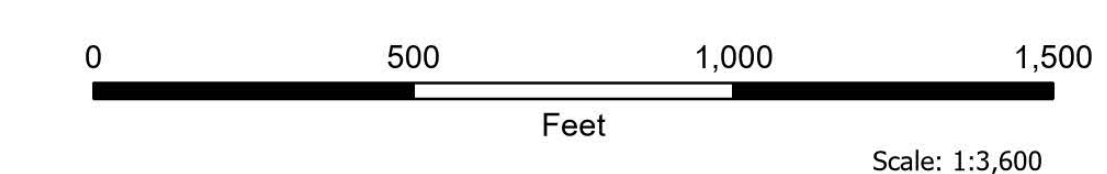


CARSON NATIONAL FOREST

DIV A



Suppression Repair
 El Valle
 NMCAF-000474
 525 acres
 09/16/2023
 Fire perimeter updated from
 Acres from IR and GPS on 9/9/2023 09:45



- | | | | | |
|-------------------------------|-----------------------------|--------------------------|--------------------------|-----------------------------|
| Wildfire Daily Fire Perimeter | Drop Point | Dozer Push | In Use - Fire Management | Building Footprints |
| Completed Dozer Line | Road Repair | Clean Up Area | Needs Assessment | Gravel Road |
| Completed Hand Line | Retardant in Avoidance Area | Label Point | Repair Needed | Unimproved Road |
| Completed Road as Line | Repair Point | In Use - Fire Management | In Progress | Forest Service Roads Closed |
| Division Break | Fence - Cut/Damaged | Completed - Inspected | Completed - Inspected | Forest Service Land |



Remote Incident Support Team
 9/15/2023 1945
 North American 1983 Datum.
 Lat/Long Grid

Suppression Repair