












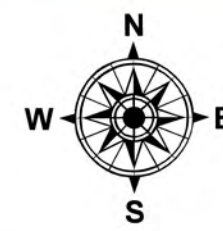
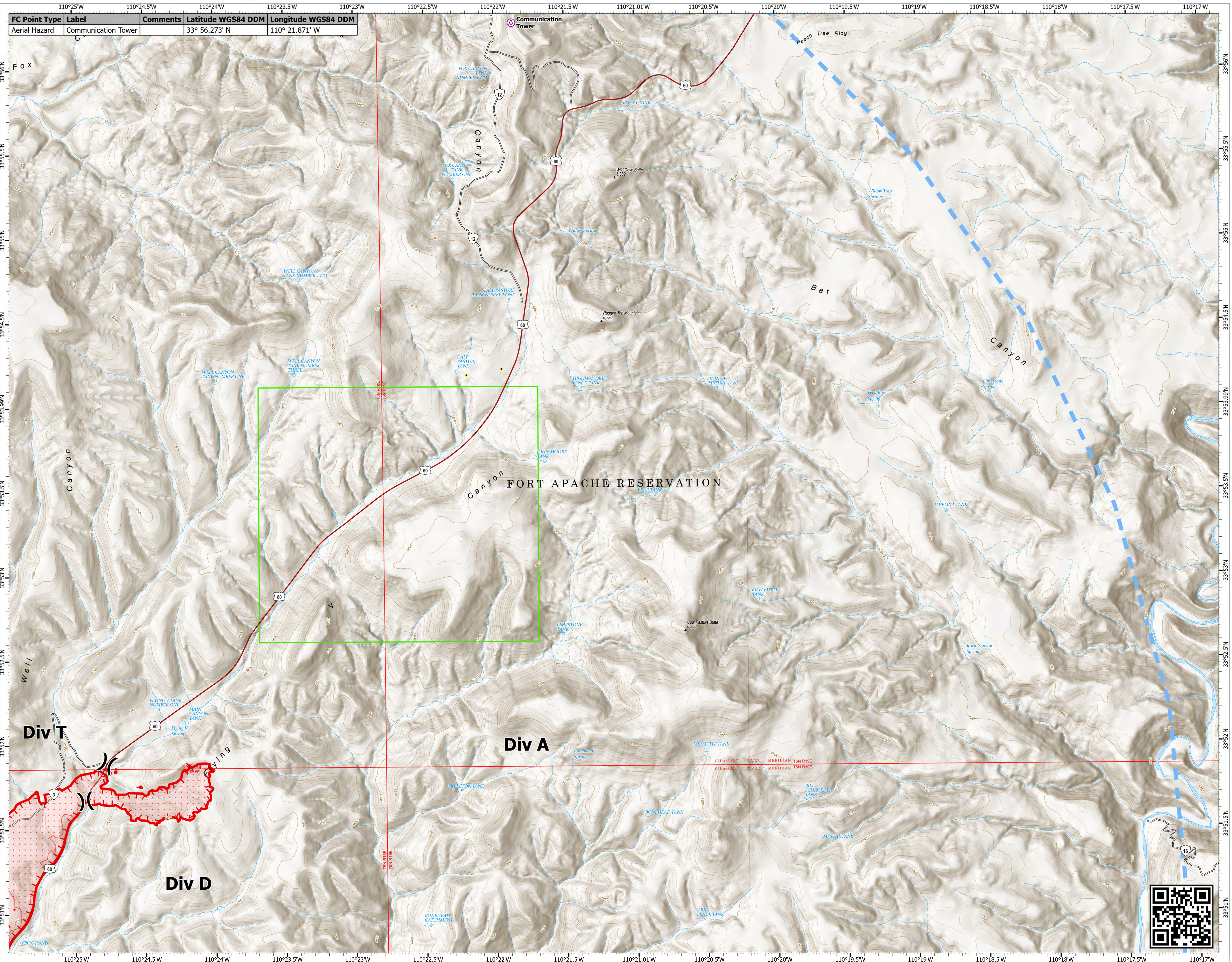


Operations Div A

Flying V
AZ-FTA-000410
7/7/2023 Day

830 acres at 7/6/2023 2140 hr

-  Aerial Hazard
-  Division Break
-  IR Isolated Heat Source
-  Temporary Flight Restriction
-  Uncontained
-  IR Heat Perimeter
-  IR Scattered Heat
-  Wildfire Daily Fire Perimeter
-  Structure
-  Primary Highway
-  Road, Unspecified
-  Oak Monitoring Vicinity
-  Bureau of Indian Affairs (BIA)



1:18,000 | WMZ Type 3 IMT GIS | 7/7/2023 0726
Acres from IR & GPS
North American 1983 Datum, Lat/Long Grid

