
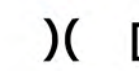










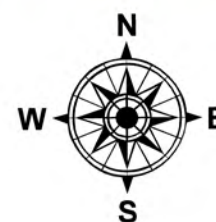


# Operations Div D

Flying V  
AZ-FTA-000410  
7/7/2023 Day

830 acres at 7/6/2023 2140 hr

-  Dip Site
-  Division Break
-  IR Isolated Heat Source
-  Uncontained
-  IR Heat Perimeter
-  IR Scattered Heat
-  Wildfire Daily Fire Perimeter
-  Primary Highway
-  Road, Unspecified
-  Fire History
-  Bureau of Indian Affairs (BIA)
-  Fuel Treatment History - Fire Use Fire



1:18,000 | WMZ Type 3 IMT GISS | 7/7/2023 0726  
Acres from IR & GPS  
North American 1983 Datum, Lat/Long Grid

