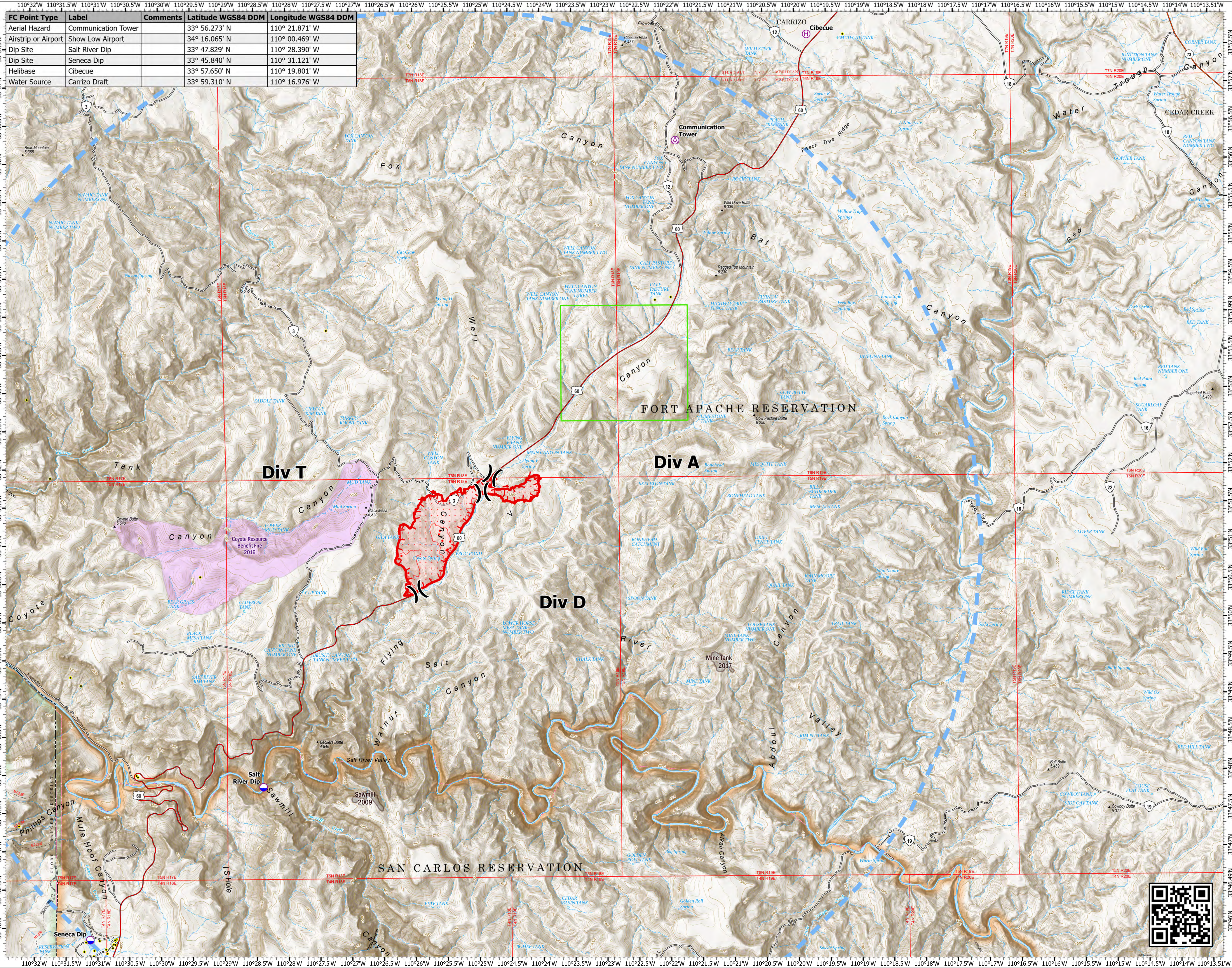


Operations

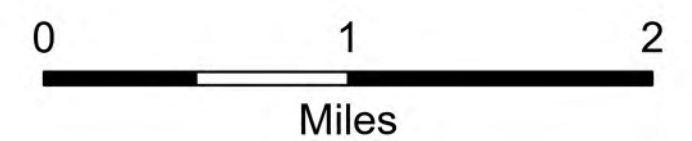
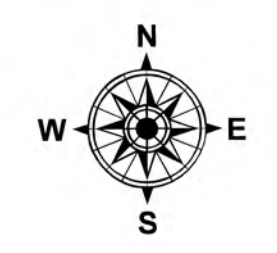
Flying V
AZ-FTA-000410
7/7/2023 Day

830 acres at 7/6/2023 2140 hr



FC Point Type	Label	Comments	Latitude WGS84 DDM	Longitude WGS84 DDM
Aerial Hazard	Communication Tower		33° 56.273' N	110° 21.871' W
Airstrip or Airport	Show Low Airport		34° 16.065' N	110° 00.469' W
Dip Site	Salt River Dip		33° 47.829' N	110° 28.390' W
Dip Site	Seneca Dip		33° 45.840' N	110° 31.121' W
Helibase	Cibecue		33° 57.650' N	110° 19.801' W
Water Source	Carrizo Draft		33° 59.310' N	110° 16.976' W

- Aerial Hazard
- Dip Site
- Helibase
- Division Break
- IR Isolated Heat Source
- Temporary Flight Restriction
- Uncontained
- IR Heat Perimeter
- IR Scattered Heat
- Wildfire Daily Fire Perimeter
- Structure
- Primary Highway
- Secondary Highway
- Road, Unspecified
- Road, Dirt
- Trail
- USFS Administrative Forest
- USFS Ranger District
- Oak Monitoring Vicinity
- Fire History
- Fuel Treatment History - Fire Use Fire
- Bureau of Indian Affairs (BIA)
- US Forest Service (USFS)



1:40,000 | WMZ Type 3 IMT GIS | 7/7/2023 0724
Acres from IR & GPS
North American 1983 Datum, Lat/Long Grid

