
















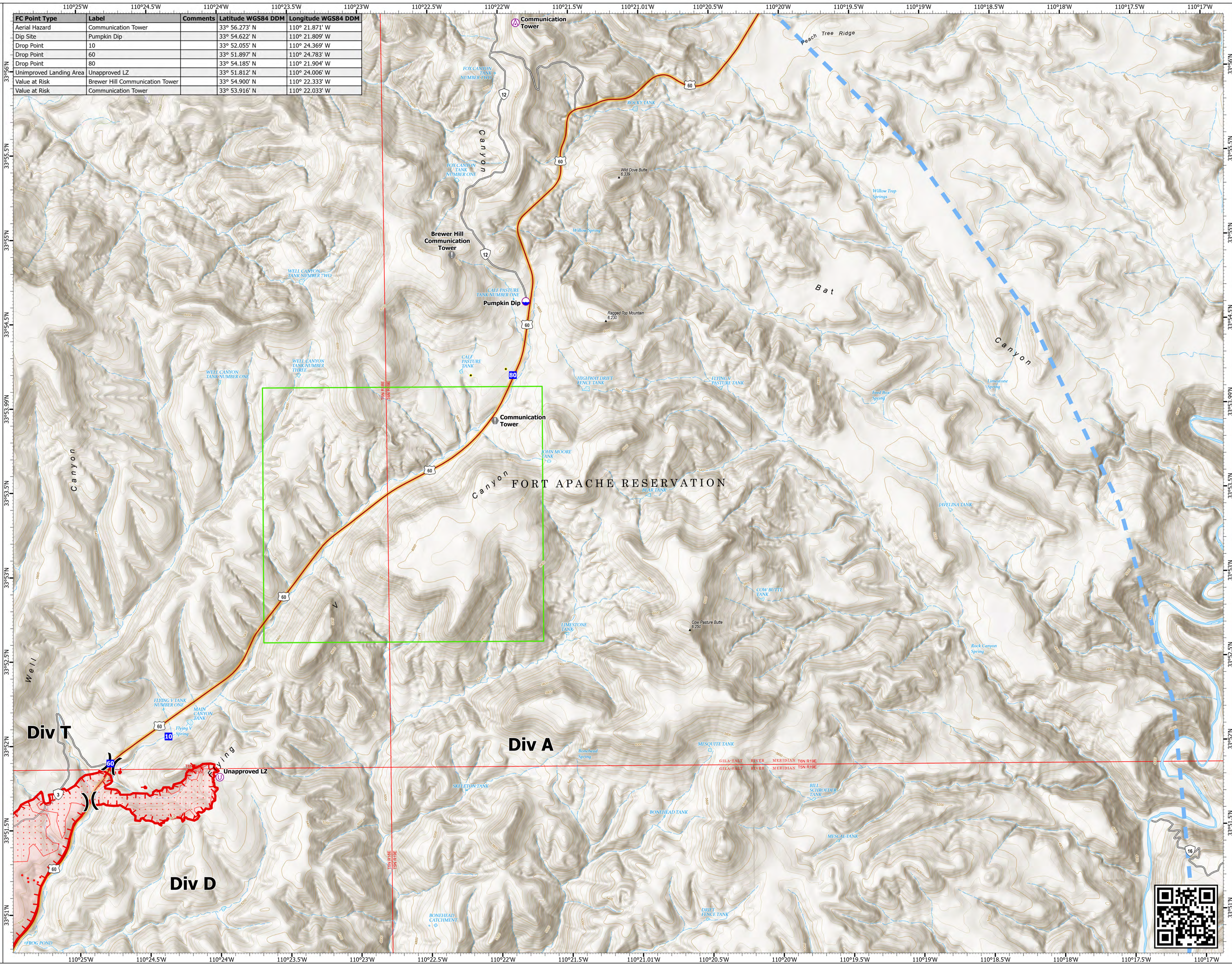


# Operations Div A

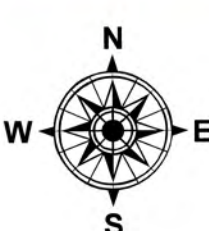
Flying V  
AZ-FTA-000410  
7/8/2023 Day

831 acres at 7/7/2023 2116 hr

-  Aerial Hazard
-  Dip Site
-  Unimproved Landing Area
-  Division Break
-  Drop Point
-  Value at Risk
-  IR Isolated Heat Source
-  Temporary Flight Restriction
-  Uncontained
-  IR Heat Perimeter
-  IR Scattered Heat
-  Wildfire Daily Fire Perimeter
-  Primary Highway
-  Road, Unspecified
-  Road Closure
-  Oak Monitoring Vicinity
-  Bureau of Indian Affairs (BIA)



FC Point Type	Label	Comments	Latitude WGS84 DDM	Longitude WGS84 DDM
Aerial Hazard	Communication Tower		33° 56.273' N	110° 21.871' W
Dip Site	Pumpkin Dip		33° 54.622' N	110° 21.809' W
Drop Point	10		33° 52.055' N	110° 24.369' W
Drop Point	60		33° 51.897' N	110° 24.783' W
Drop Point	80		33° 54.185' N	110° 21.904' W
Unimproved Landing Area	Unapproved LZ		33° 51.812' N	110° 24.006' W
Value at Risk	Brewer Hill Communication Tower		33° 54.900' N	110° 22.333' W
Value at Risk	Communication Tower		33° 53.916' N	110° 22.033' W



1:18,000 | WMZ Type 3 IMT GIS | 7/8/2023 0340  
Acres from IR & GPS  
North American 1983 Datum, Lat/Long Grid

