

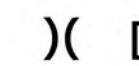













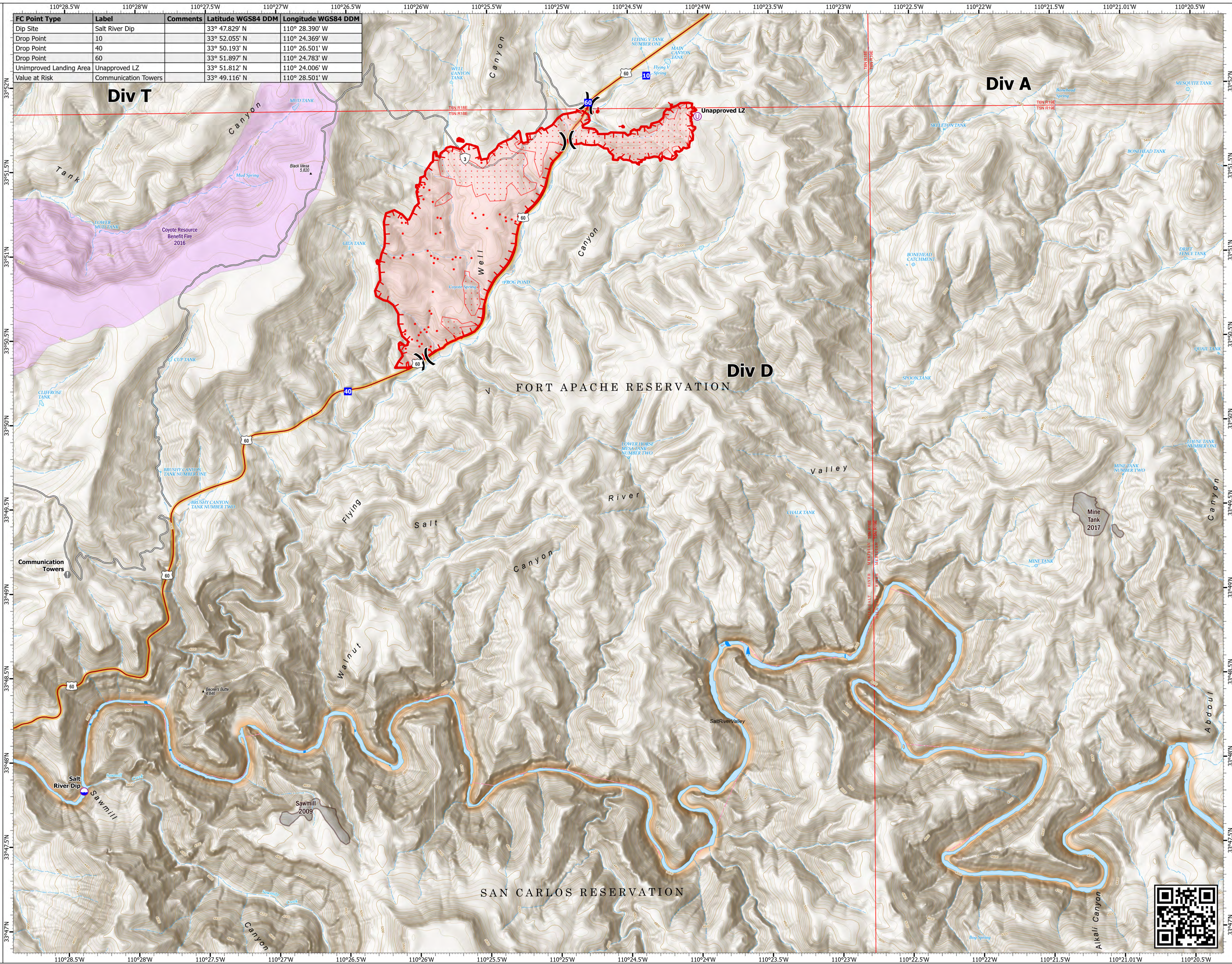


# Operations Div D

Flying V  
AZ-FTA-000410  
7/8/2023 Day

831 acres at 7/7/2023 2116 hr

-  Dip Site
-  Unimproved Landing Area
-  Division Break
-  Drop Point
-  Value at Risk
-  IR Isolated Heat Source
-  Uncontained
-  IR Heat Perimeter
-  IR Scattered Heat
-  Wildfire Daily Fire Perimeter
-  Primary Highway
-  Road, Unspecified
-  Road Closure
-  Fire History
-  Bureau of Indian Affairs (BIA)
-  Fuel Treatment History - Fire Use Fire



FC Point Type	Label	Comments	Latitude WGS84 DDM	Longitude WGS84 DDM
Dip Site	Salt River Dip		33° 47.829' N	110° 28.390' W
Drop Point	10		33° 52.055' N	110° 24.369' W
Drop Point	40		33° 50.193' N	110° 26.501' W
Drop Point	60		33° 51.897' N	110° 24.783' W
Unimproved Landing Area	Unapproved LZ		33° 51.812' N	110° 24.006' W
Value at Risk	Communication Towers		33° 49.116' N	110° 28.501' W



1:18,000 | WMZ Type 3 IMT GIS | 7/8/2023 0341  
Acres from IR & GPS  
North American 1983 Datum, Lat/Long Grid

