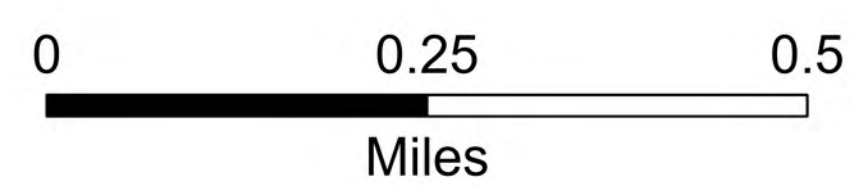

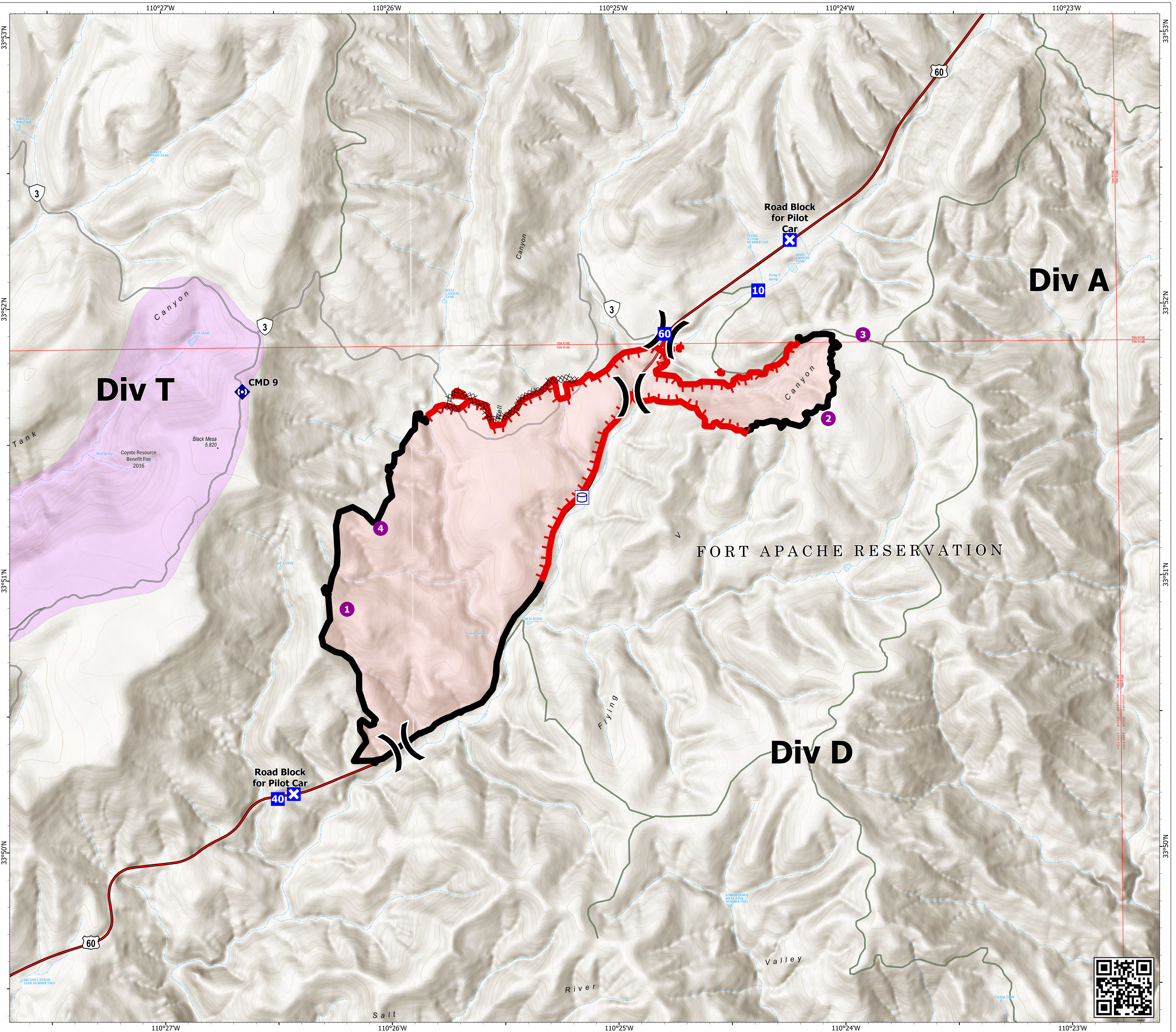


Briefing

Flying V
AZ-FTA-000410
7/11/2023 Day

831 acres at 7/8/2023 2141 hr

- Water Tank
- Helispot
- Division Break
- Drop Point
- Closure
- Repeater
- Contained
- Uncontained
- Completed Dozer Line
- Wildfire Daily Fire Perimeter
- Primary Highway
- Road, Unspecified
- Possible Road - Open Street Map
- Fuel Treatment History - Fire Use Fire



1:8,000 | WMZ Type 3 IMT GISS | 7/10/2023 1748
Acres from IR & GPS
North American 1983 Datum, Lat/Long Grid

