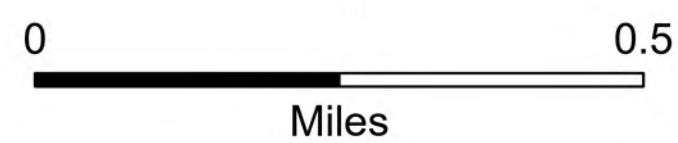
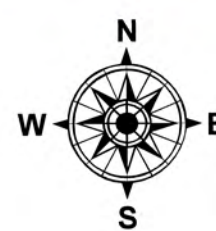
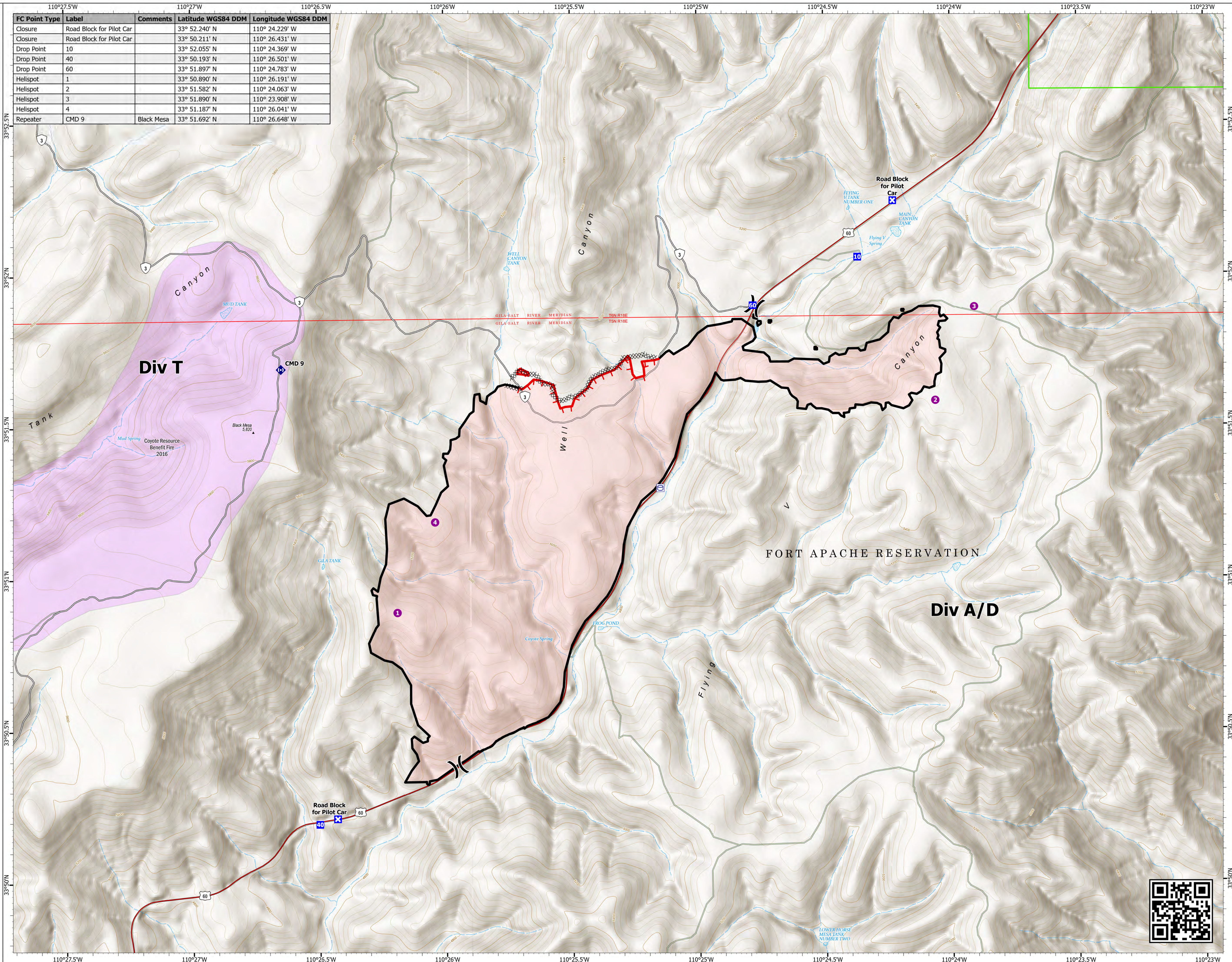


Operations

Flying V
AZ-FTA-000410
7/12/2023 Day

831 acres at 7/8/2023 2141 hr

- Helispot
-) Division Break
- Drop Point
- ✕ Closure
- ⬇ Repeater
- ☒ Water Tank
- ▨ Completed Dozer Line
- Contained
- ┌ Uncontained
- ▭ Wildfire Daily Fire Perimeter
- Primary Highway
- Road, Unspecified
- Possible Road - Open Street Map
- ▭ Oak Monitoring Vicinity
- ▭ Fuel Treatment History - Fire Use Fire



1:10,000 | WMZ Type 3 IMT GIS | 7/12/2023 1520
Acres from IR & GPS
North American 1983 Datum, LatLong Grid

