







Public Information

Grapevine

AZPNF000991

8/1/2023 Day

1,049 acres at 7/29/2023 2224 hrs

-  Contained
-  Uncontained
-  Wildfire Daily Fire Perimeter
-  USFS Closure Order # 03-09-05-23-04
-  Closure
-  County or Equivalent
-  NPS
-  US Forest Service Boundary
-  Bureau of Land Management
-  Indian Lands
-  Local or State Parks
-  Private
-  State
-  US Forest Service
-  Highway
-  Local Connecting Road
-  Local Road
-  4WD
-  Trail
-  National Designated Trail
-  Campground; Group Campground
-  Trailhead
-  Picnic Site; Group Picnic Site

