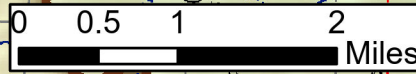


Planning Area

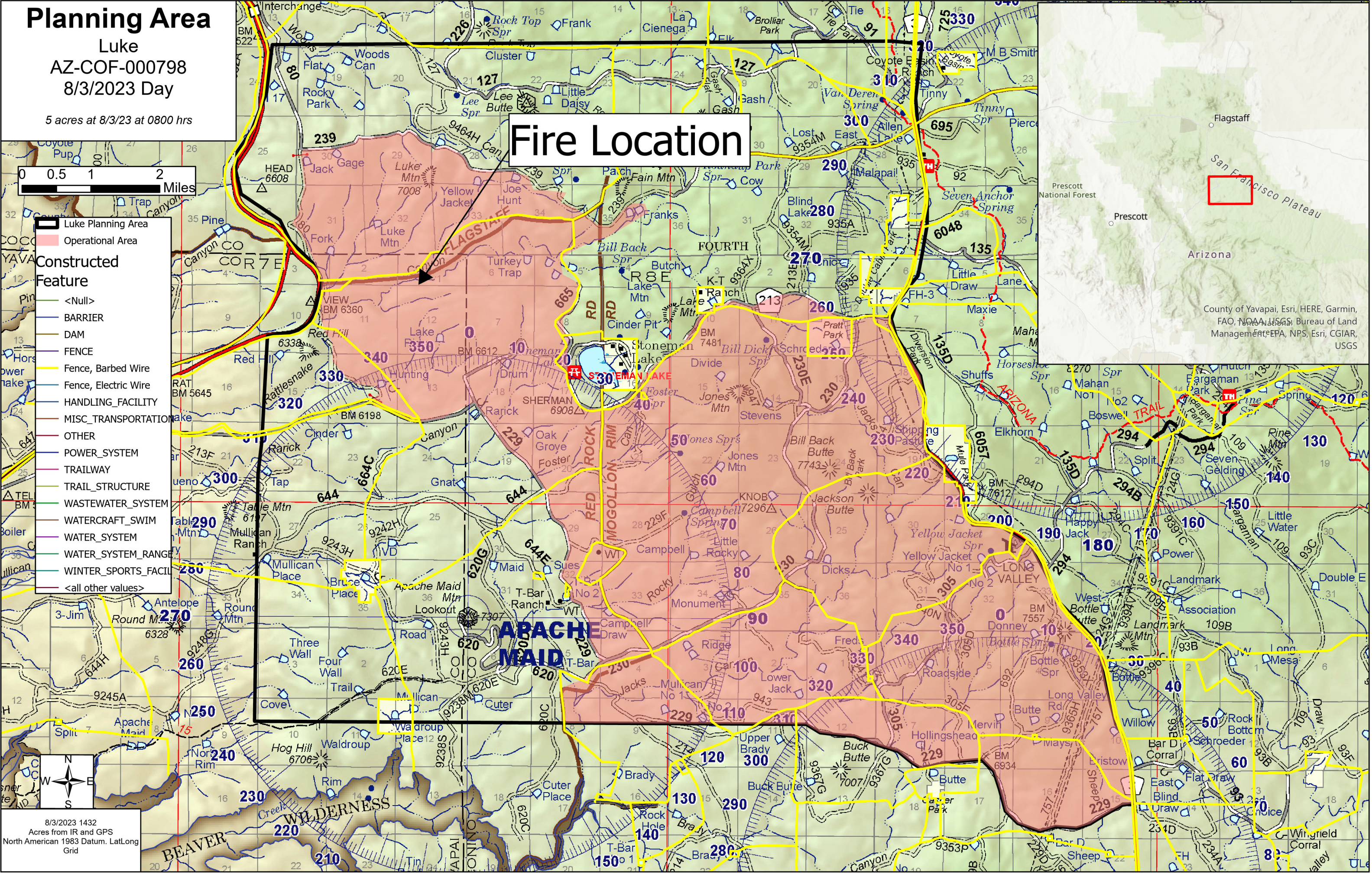
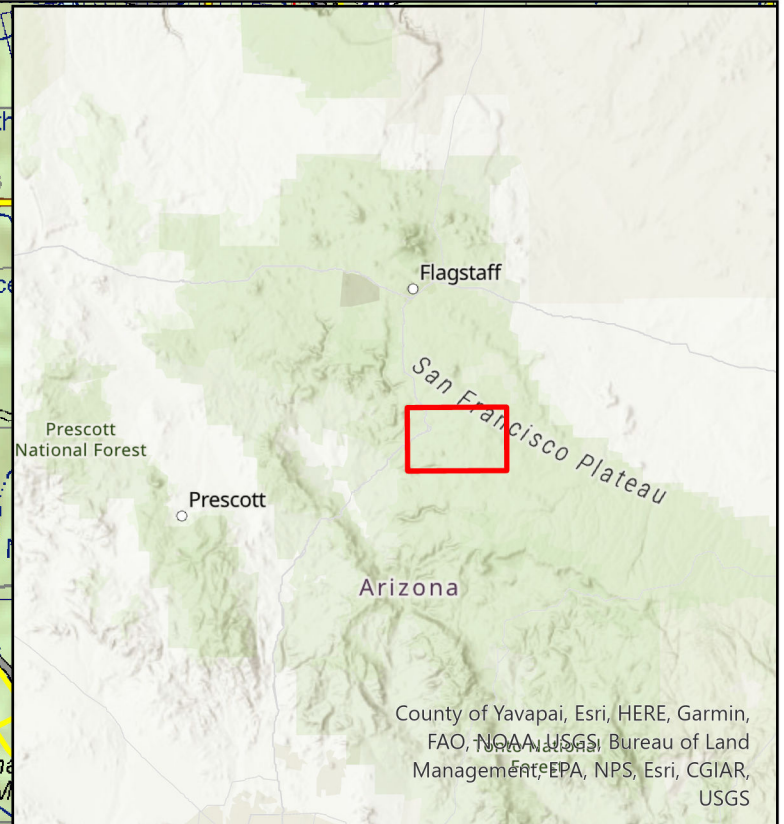
Luke
AZ-COF-000798
8/3/2023 Day

5 acres at 8/3/23 at 0800 hrs



- Luke Planning Area
- Operational Area
- Constructed Feature
 - <Null>
 - BARRIER
 - DAM
 - FENCE
 - Fence, Barbed Wire
 - Fence, Electric Wire
 - HANDLING_FACILITY
 - MISC_TRANSPORTATION
 - OTHER
 - POWER_SYSTEM
 - TRAILWAY
 - TRAIL_STRUCTURE
 - WASTEWATER_SYSTEM
 - WATERCRAFT_SWIM
 - WATER_SYSTEM
 - WATER_SYSTEM_RANGE
 - WINTER_SPORTS_FACIL
 - <all other values>

Fire Location



8/3/2023 1432
Acres from IR and GPS
North American 1983 Datum. Lat/Long
Grid