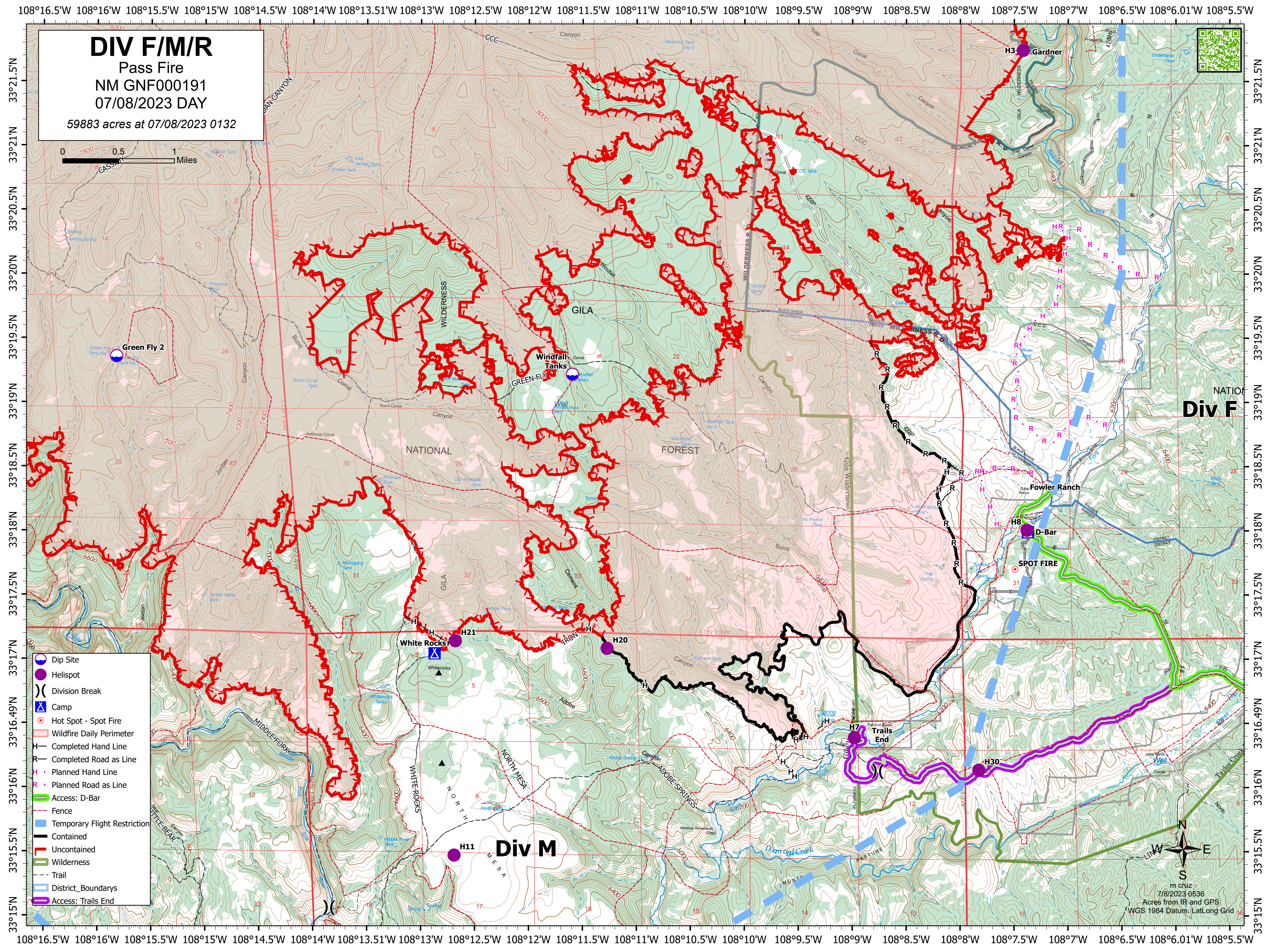

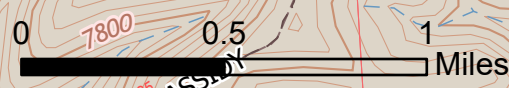


DIV F/M/R

Pass Fire
NM GNF000191
07/08/2023 DAY

59883 acres at 07/08/2023 0132



- Dip Site
- Helispot
- Division Break
- Camp
- Hot Spot - Spot Fire
- Wildfire Daily Perimeter
- Completed Hand Line
- Completed Road as Line
- Planned Hand Line
- Planned Road as Line
- Access: D-Bar
- Fence
- Temporary Flight Restriction
- Contained
- Uncontained
- Wilderness
- Trail
- District Boundaries
- Access: Trails End

NATIONAL
Div F

Div M

m cruz
7/8/2023 0536
Acres from IR and GPS
WGS 1984 Datum, LatLong Grid