










CLOSURE ORDER

Scott
AZCOF-000800

1:42,000 - USFS
8/4/2023 2101
Acres from IR and GPS
North American 1983 Datum.

-  Closure Area - 5118 Acres
-  Campground
-  Picnic Site
-  Trail
-  Proclaimed FS Boundary
-  Administrative FS Boundary
-  Ranger District Boundary
-  FS Wilderness Boundary
-  Forest Service Land

