















OPERATIONS

Scott
AZCOF-000800
8/8/2023

164 acres at 08/06/2023 @ 1800

1:50,000 - USFS
8/7/2023 1819
Acres from IR and GPS
North American 1983 Datum, LatLong Grid

-  Water Tank
-  Unimproved Landing Area
-  Drop Point
-  Hot Spot - Spot Fire
-  Resource Location
-  Repair Point
-  Completed Dozer Line
-  Completed Hand Line
-  Completed Road as Line

-  Planned Dozer Line
-  Planned Road as Line
-  Fire Edge (Field Collection)
-  Uncontained
-  Wildfire Daily Fire Perimeter

-  Implementation Blocks
-  Planning Area
-  MSO
-  Fence

