

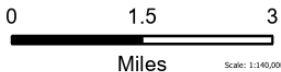
Public Information








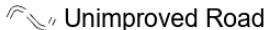





Still
AZCOF-001048
11,225 acres

10/13/2023



Fire perimeter updated from
Acres from IR and GPS Acres from IR and GPS on
10/12/2023 15:00 9/27/2023 17:00



-  Contained
-  Uncontained
-  Wildfire Daily Fire Perimeter
-  Secondary Highway
-  Paved
-  Gravel Road
-  Dirt Road
-  Unimproved Road
-  FS Wilderness Boundary
-  Planned Fire Area
-  Buildings
-  Arizona National Scenic Trail
-  Still Closure Area #03-04-07-23-08



USDA 
Coconino National Forest
10/12/2023 1821
North American 1983 Datum.
Lat/Long Grid
A. Seifert