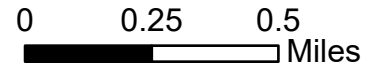


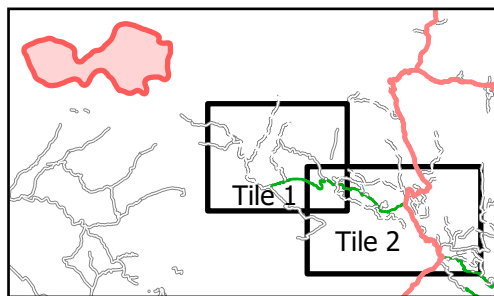
IAP Map Tiles

Turkey
NM-GNF-000419
8/11/2023 Day
Tile 1

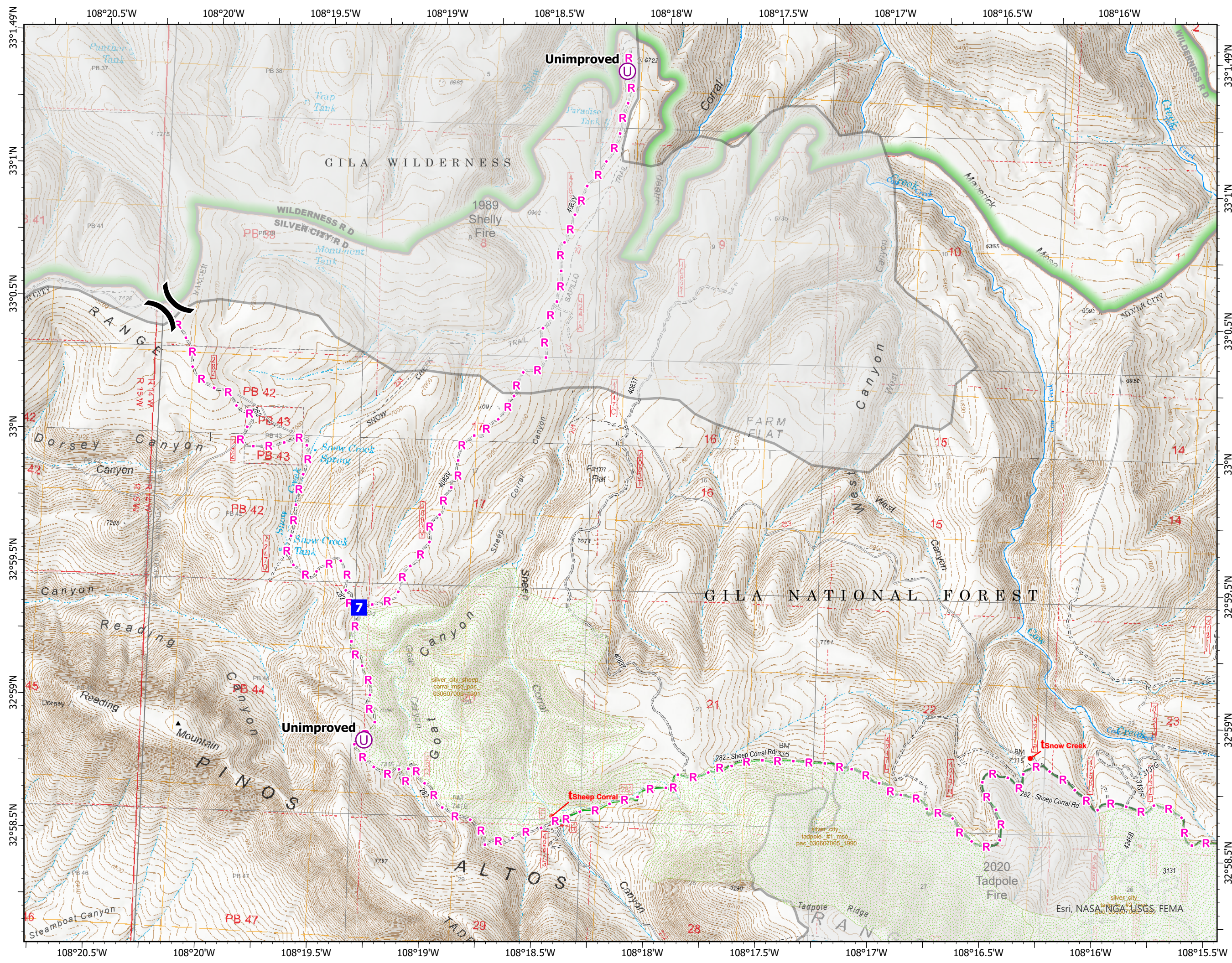
5200 acres at 8/10/2023 1500



- Unimproved Landing Area
- Division Break
- Drop Point
- Planned Road as Line
- Fire History
- MSO PACs
- Gap; Summit
- Landform Line GTAC
- Ridge 15044
- Recreation Site
- Road, Not Maintained for Passenger Car
- <all other values>
- Secondary Dirt
- USFS Common Unit Name
- Proclaimed FS Boundary
- Administrative FS Boundary
- Ranger District Boundary
- FS Wilderness Boundary
- Spring/Seep
- Stream/River; Artificial Path
- Stream/River Intermittent
- Township
- PB
- SN



8/10/2023 1946
Acres from GPS
North American 1983 Datum.

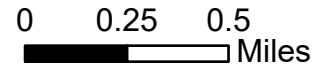


Esri, NASA, NGA, USGS, FEMA

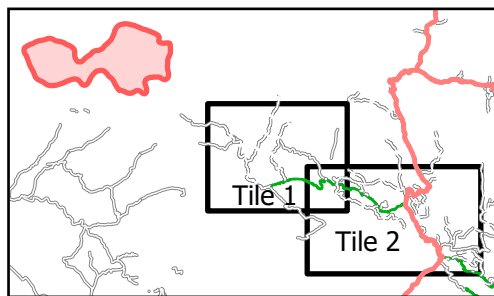
IAP Map Tiles

Turkey
NM-GNF-000419
8/11/2023 Day
Tile 2

5200 acres at 8/10/2023 1500



- Helispot
- Drop Point
- R Planned Road as Line
- ▭ Fire History
- ▭ MSO PACs
- ▲ Gap; Summit
- Landform Line GTAC
- Ridge 15044
- GNIS Populated Place USGS
- Recreation Site
- Secondary Highway
- Dirt (Not Paved)
- Road, Not Maintained for Passenger Car
- <all other values>
- Secondary Dirt
- USFS Common Unit Name
- ▭ Proclaimed FS Boundary
- ▭ Administrative FS Boundary
- ▭ Ranger District Boundary
- Spring/Seep
- Stream/River; Artificial Path
- Stream/River Intermittent
- Scenic Byway
- ▭ Township
- ▭ PB
- ▭ SN



8/10/2023 1947
Acres from GPS
North American 1983 Datum.

