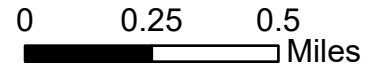


IAP Map Tiles

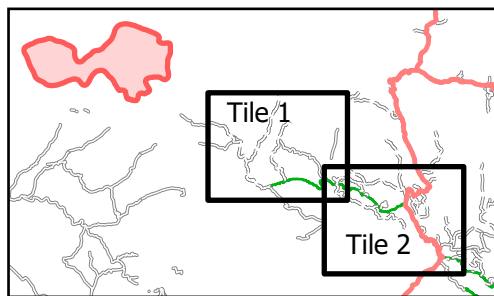
Turkey
NM-GNF-000419
8/15/2023 day

Tile 1

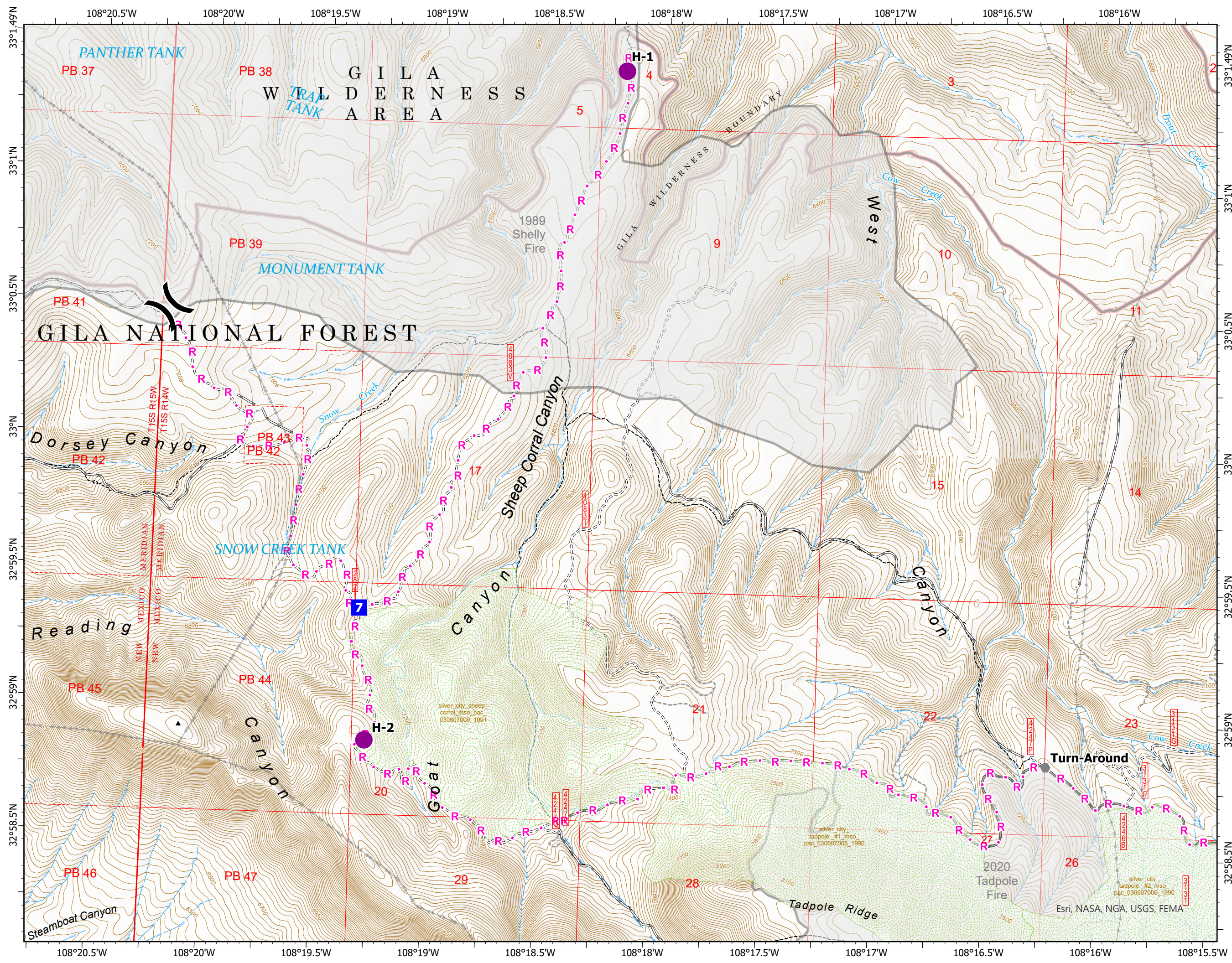
5220 acres at 8/13/2023 1300



- Helispot
- Division Break
- Drop Point
- Other
- Planned Road as Line
- Fire History
- MSO PACs
- Gap; Summit
- Spring/Seep
- Road, Dirt
- Road, High Clearance
- Road, Closed
- Road, Dirt
- National Trail USGS
- Fence Line
- USFS Proclaimed Forest Grassland
- USFS Administrative Forest
- USFS Ranger District
- USFS Wilderness
- Lake / Pond (Intermittent)
- World Hillshade



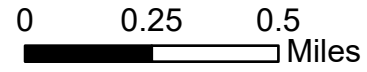
8/14/2023 1853
Acres from GPS
North American 1983 Datum.



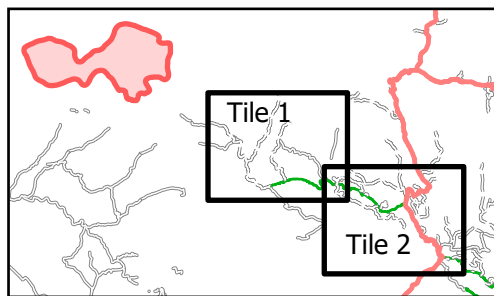
IAP Map Tiles

Turkey
NM-GNF-000419
8/15/2023 day
Tile 2

5220 acres at 8/13/2023 1300



- Helispot
- Drop Point
- ▲ Camp
- Other
- R— Completed Road as Line
- R · Planned Road as Line
- ▭ Fire History
- ▭ MSO PACs
- ▲ Gap; Summit
- Spring/Seep
- ▭ TRAILHEAD
- Secondary Highway
- Road, Dirt
- Road, High Clearance
- Road, Closed
- Road, Dirt
- National Trail USGS
- Fence Line
- ▭ USFS Proclaimed Forest Grassland
- ▭ USFS Administrative Forest
- ▭ USFS Ranger District
- ▭ Lake / Pond
- World Hillshade



8/14/2023 1853
Acres from GPS
North American 1983 Datum.

