


MEDICAL TRANSPORT
GROUND
Valentine Fire
AZ-TNF-1315
9/10/2023

1,491 acres at 9/9/2023 @ 1620



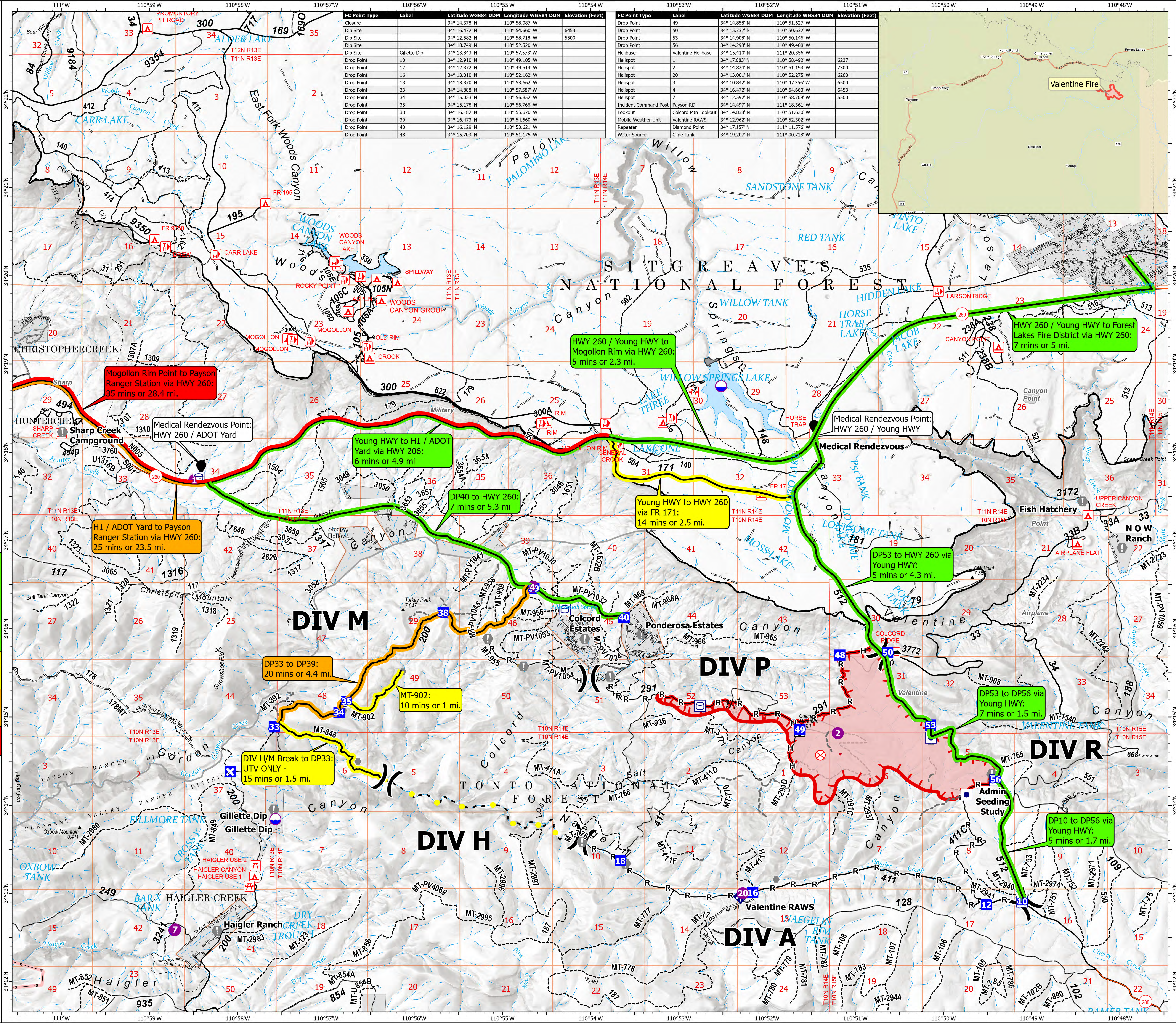
- Drive Time Category**
- 5-10 minutes
 - 10-15 minutes
 - 20-25 minutes
 - 35+ minutes
- Other Property
 Water Tank
 Dip Site
 Helispot
 Division Break
 Drop Point
 Closure
 Lookout
 Fire Origin
 Value at Risk
 Other
 Mobile Weather Unit
 Completed Dozer Line
 Completed Hand Line
 Completed Mixed Construction Line
 Completed Road as Line
 Access or Improved Road
 Fence
 Highlighted Feature
 Other
 Repair Line
 Uncontained
 Wildfire Daily Fire Perimeter

- 5-10 minutes
 - DP10 to DP56 via Young HWY: 5 mins or 1.7 mi.
 - DP56 to DP53 via Young HWY: 7 mins or 1.5 mi.
 - DP53 to HWY 260 via Young HWY: 5 mins or 4.3 mi.
 - DP40 to HWY 260: 7 mins or 5.3 mi.
 - HWY 260 / Young HWY to Forest Lakes Fire District via HWY 260: 7 mins or 5 mi.
 - HWY 260 / Young HWY to Mogollon Rim via HWY 260: 5 mins or 2.3 mi.
 - Young HWY to H1 / ADOT Yard via HWY 260: 6 mins or 4.9 mi.
- 10-15 minutes
 - DIV H/M Break to DP33: UTV ONLY - 15 mins or 1.5 mi.
 - Young HWY to HWY 260 via FR 171: 14 mins or 2.5 mi.
 - MT-902: 10 mins or 1 mi.
- 20-25 minutes
 - DP33 to DP39: 20 mins or 4.4 mi.
 - H1 / ADOT Yard to Payson Ranger Station via HWY 260: 25 mins or 23.5 mi.
- 35+ minutes
 - Mogollon Rim to Payson Ranger Station via HWY 260: 35 mins or 28.4 mi.



Miles
 0 1 2

Kilometers
 0 1 2

FC Point Type	Label	Latitude WGS84 DDM	Longitude WGS84 DDM	Elevation (Feet)
Closure		34° 14.378' N	110° 58.087' W	6453
Dip Site		34° 16.472' N	110° 54.660' W	5500
Dip Site		34° 12.582' N	110° 58.718' W	5500
Dip Site		34° 18.749' N	110° 52.520' W	
Dip Site	Gillette Dip	34° 13.843' N	110° 57.573' W	
Drop Point		34° 12.910' N	110° 49.105' W	
Drop Point		34° 12.872' N	110° 49.514' W	
Drop Point		34° 13.010' N	110° 52.162' W	
Drop Point		34° 13.370' N	110° 53.662' W	
Drop Point		34° 14.888' N	110° 57.587' W	
Drop Point		34° 15.053' N	110° 56.852' W	
Drop Point		34° 15.178' N	110° 56.766' W	
Drop Point		34° 16.182' N	110° 55.670' W	
Drop Point		34° 16.473' N	110° 54.660' W	
Drop Point		34° 16.129' N	110° 53.621' W	
Drop Point		34° 15.703' N	110° 51.175' W	

FC Point Type	Label	Latitude WGS84 DDM	Longitude WGS84 DDM	Elevation (Feet)
Drop Point		34° 14.858' N	110° 51.627' W	
Drop Point		34° 15.732' N	110° 50.632' W	
Drop Point		34° 14.908' N	110° 50.146' W	
Drop Point		34° 14.293' N	110° 49.408' W	
Helispot	Valentine Helispot	34° 15.410' N	111° 20.358' W	6237
Helispot		34° 17.683' N	110° 58.492' W	7300
Helispot		34° 14.824' N	110° 51.193' W	6260
Helispot		34° 13.001' N	110° 52.275' W	6500
Helispot		34° 10.842' N	110° 47.356' W	5500
Helispot		34° 16.472' N	110° 54.660' W	6453
Helispot		34° 12.592' N	110° 58.709' W	5500
Incident Command Post	Payson RD	34° 14.497' N	111° 18.361' W	
Lookout	Colcord Mtn Lookout	34° 14.838' N	110° 51.630' W	
Mobile Weather Unit	Valentine RAWS	34° 12.962' N	110° 52.302' W	
Repeater	Diamond Point	34° 17.157' N	111° 11.576' W	
Water Source	Cline Tank	34° 19.207' N	111° 00.718' W	

