












**PUBLIC INFORMATION**  
 Valentine Fire  
 AZ-TNF-1315  
 9/10/2023  
 1,491 acres at 9/9/2023  
 1:125,000 - Tonto GIS  
 9/9/2023 2028  
 Acres from GPS  
 North American 1983 Datum, LatLong Grid

 Wildfire Perimeter	 Forest Service Boundary	 State Land
 Closure Area	 Wilderness	 Tribal Land
 Secondary Highway	 Lake / Pond	
 Secondary Dirt	 Forest Service Land	

Miles  
  
 Kilometers  
