


**MEDICAL TRANSPORT**  
**GROUND**  
 Valentine Fire  
 AZ-TNF-1315  
 9/16/2023  
 2,881 acres at 9/15/2023 @ 1600



- Drive Time Category**
- 5-10 minutes
  - 10-15 minutes
  - 20-25 minutes
  - 35+ minutes
- Other Property  
 Water Tank  
 Dip Site  
 Helispot  
 Division Break  
 Drop Point  
 Closure  
 Lookout  
 Fire Origin  
 Value at Risk  
 Other  
 Mobile Weather Unit  
 Completed Dozer Line  
 Completed Hand Line  
 Completed Mixed Construction Line  
 Completed Road as Line  
 Access or Improved Road  
 Fence  
 Highlighted Feature  
 Other  
 Repair Line  
 Uncontained  
 Wildfire Daily Fire Perimeter

- 5-10 minutes**
- DP10 to DP56 via Young HWY: 5 mins or 1.7 mi.
  - DP56 to DP53 via Young HWY: 7 mins or 1.5 mi.
  - DP53 to HWY 260 via Young HWY: 5 mins or 4.3 mi.
  - DP40 to HWY 260: 7 mins or 5.3 mi.
  - HWY 260 / Young HWY to Forest Lakes Fire District via HWY 260: 7 mins or 5 mi.
  - HWY 260 / Young HWY to Mogollon Rim via HWY 260: 5 mins or 2.3 mi.
  - Young HWY to H1 / ADOT Yard via HWY 260: 6 mins or 4.9 mi.
- 10-15 minutes**
- DIV H/M Break to DP33: UTV ONLY - 15 mins or 1.5 mi.
  - Young HWY to HWY 260 via FR 171: 14 mins or 2.5 mi.
  - MT-902: 10 mins or 1 mi.
- 20-25 minutes**
- DP33 to DP39: 20 mins or 4.4 mi.
  - H1 / ADOT Yard to Payson Ranger Station via HWY 260: 25 mins or 23.5 mi.
- 35+ minutes**
- Mogollon Rim to Payson Ranger Station via HWY 260: 35 mins or 28.4 mi.



Miles  
 0 1 2

Kilometers  
 0 1 2

FC Point Type	Label	Latitude WGS84 DDM	Longitude WGS84 DDM	Elevation (Feet)
Closure		34° 14.378' N	110° 58.087' W	6453
Dip Site		34° 16.472' N	110° 54.660' W	5500
Dip Site		34° 12.582' N	110° 58.718' W	5500
Dip Site		34° 18.749' N	110° 52.520' W	
Drop Point	10	34° 12.910' N	110° 49.105' W	
Drop Point	12	34° 12.872' N	110° 49.514' W	
Drop Point	16	34° 13.010' N	110° 52.162' W	
Drop Point	18	34° 13.370' N	110° 53.662' W	
Drop Point	33	34° 14.888' N	110° 57.587' W	
Drop Point	35	34° 15.178' N	110° 56.766' W	
Drop Point	38	34° 16.182' N	110° 55.670' W	
Drop Point	39	34° 16.473' N	110° 54.660' W	
Drop Point	40	34° 16.129' N	110° 53.621' W	
Drop Point	48	34° 15.703' N	110° 51.175' W	
Drop Point	49	34° 14.858' N	110° 51.627' W	
Drop Point	50	34° 15.732' N	110° 50.632' W	

FC Point Type	Label	Latitude WGS84 DDM	Longitude WGS84 DDM	Elevation (Feet)
Drop Point	53	34° 14.908' N	110° 50.146' W	
Drop Point	56	34° 14.293' N	110° 49.408' W	6237
Helispot	Valentine Helibase	34° 15.410' N	111° 20.356' W	
Helispot	1	34° 12.683' N	110° 58.492' W	7300
Helispot	2	34° 14.824' N	110° 51.193' W	6260
Helispot	3	34° 13.001' N	110° 52.275' W	6500
Helispot	30	34° 10.842' N	110° 47.356' W	
Helispot	4	34° 15.051' N	110° 56.852' W	
Helispot	4	34° 16.472' N	110° 54.660' W	6453
Helispot	7	34° 12.592' N	110° 58.709' W	5500
Incident Command Post	Payson RD	34° 14.497' N	111° 18.361' W	
Lookout	Colcord Mtn Lookout	34° 14.838' N	110° 51.630' W	
Mobile Weather Unit	Turkey Peak RAWS	34° 16.017' N	110° 55.934' W	
Mobile Weather Unit	Valentine RAWS	34° 12.962' N	110° 52.302' W	
Repeater	Diamond Point	34° 17.157' N	111° 11.576' W	
Water Source	Cline Tank	34° 19.207' N	111° 00.718' W	

