

MEDICAL TRANSPORT

GROUND

Valentine Fire

AZ-TNF-1315

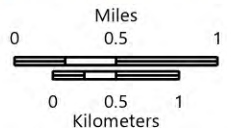
9/30/2023

9,425 acres at 9/29/2023 @ 1800

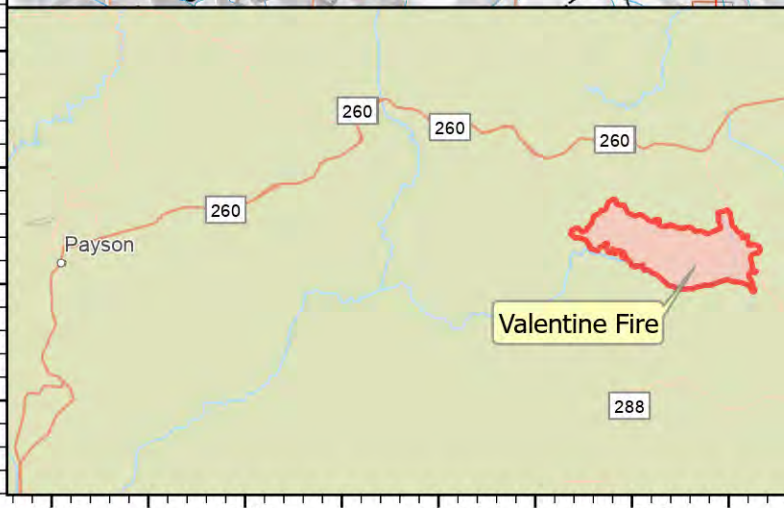
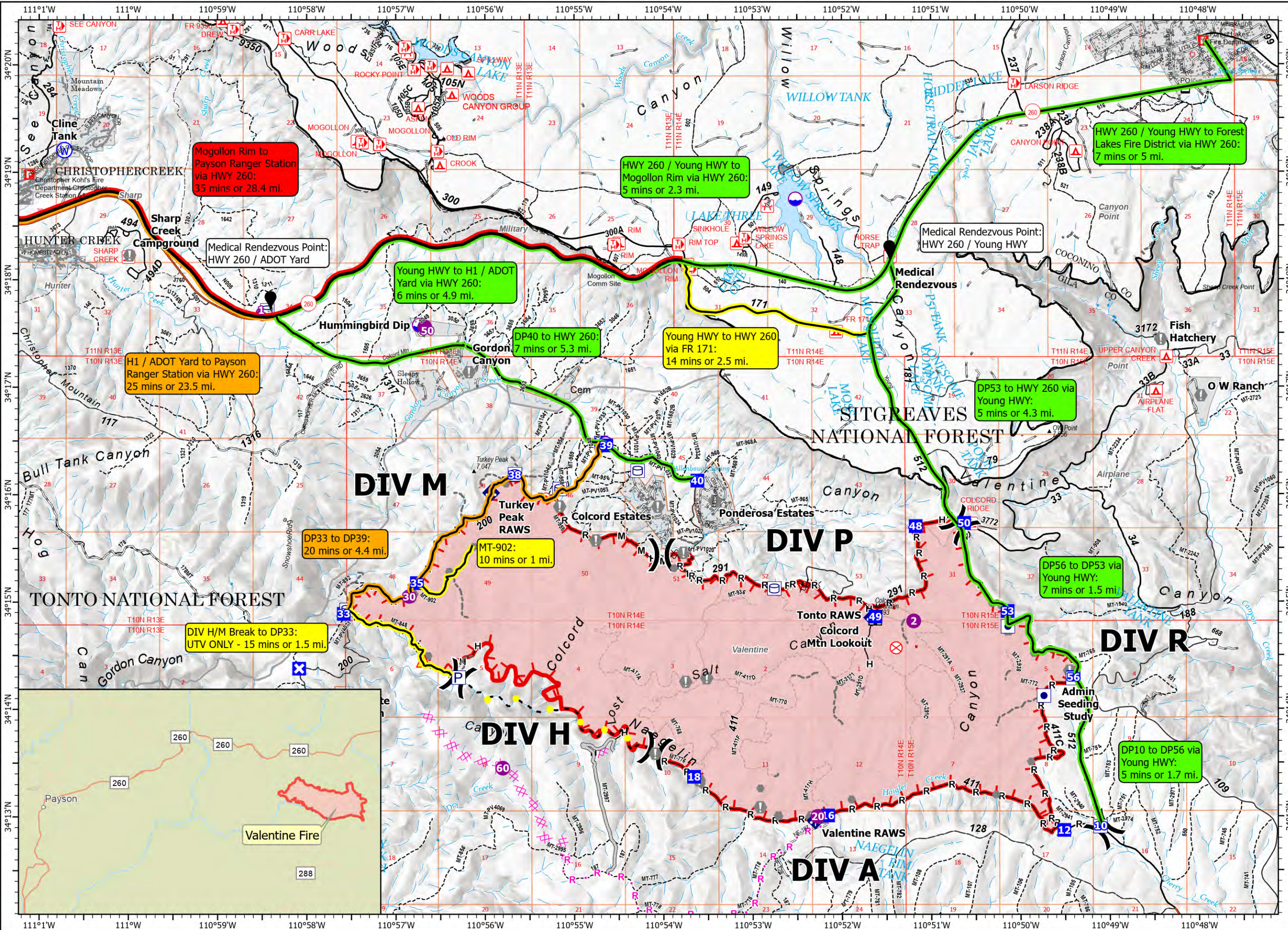
Drive Time Category

- 5-10 minutes
- 10-15 minutes
- 20-25 minutes
- 35+ minutes

- Other Property
- Pump
- Water Tank
- Dip Site
- Helispot
- Division Break
- Drop Point
- Closure
- Lookout
- Hot Spot - Spot Fire
- Fire Origin
- Value at Risk
- Other
- Mobile Weather Unit
- Hazard
- Water Source
- Completed Dozer Line
- Completed Hand Line
- Completed Mixed Construction Line
- Completed Road as Line
- Planned Dozer Line
- Planned Road as Line
- Access or Improved Road
- Fence
- Highlighted Feature
- Other
- Repair Line
- Uncontained
- Wildfire Daily Fire Perimeter



1:60,000 - Tonto GIS - 9/29/2023 1923
Acres from IR and GPS
North American 1983 Datum. Lat/Long Grid



Mogollon Rim to Payson Ranger Station via HWY 260: 35 mins or 28.4 mi.

HWY 260 / Young HWY to Mogollon Rim via HWY 260: 5 mins or 2.3 mi.

HWY 260 / Young HWY to Forest Lakes Fire District via HWY 260: 7 mins or 5 mi.

Medical Rendezvous Point: HWY 260 / ADOT Yard

Young HWY to H1 / ADOT Yard via HWY 260: 6 mins or 4.9 mi.

DP40 to HWY 260: 7 mins or 5.3 mi.

Young HWY to HWY 260 via FR 171: 14 mins or 2.5 mi.

H1 / ADOT Yard to Payson Ranger Station via HWY 260: 25 mins or 23.5 mi.

DP53 to HWY 260 via Young HWY: 5 mins or 4.3 mi.

DP33 to DP39: 20 mins or 4.4 mi.

MT-902: 10 mins or 1 mi.

DP56 to DP53 via Young HWY: 7 mins or 1.5 mi.

DIV H/M Break to DP33: UTV ONLY - 15 mins or 1.5 mi.

DP10 to DP56 via Young HWY: 5 mins or 1.7 mi.