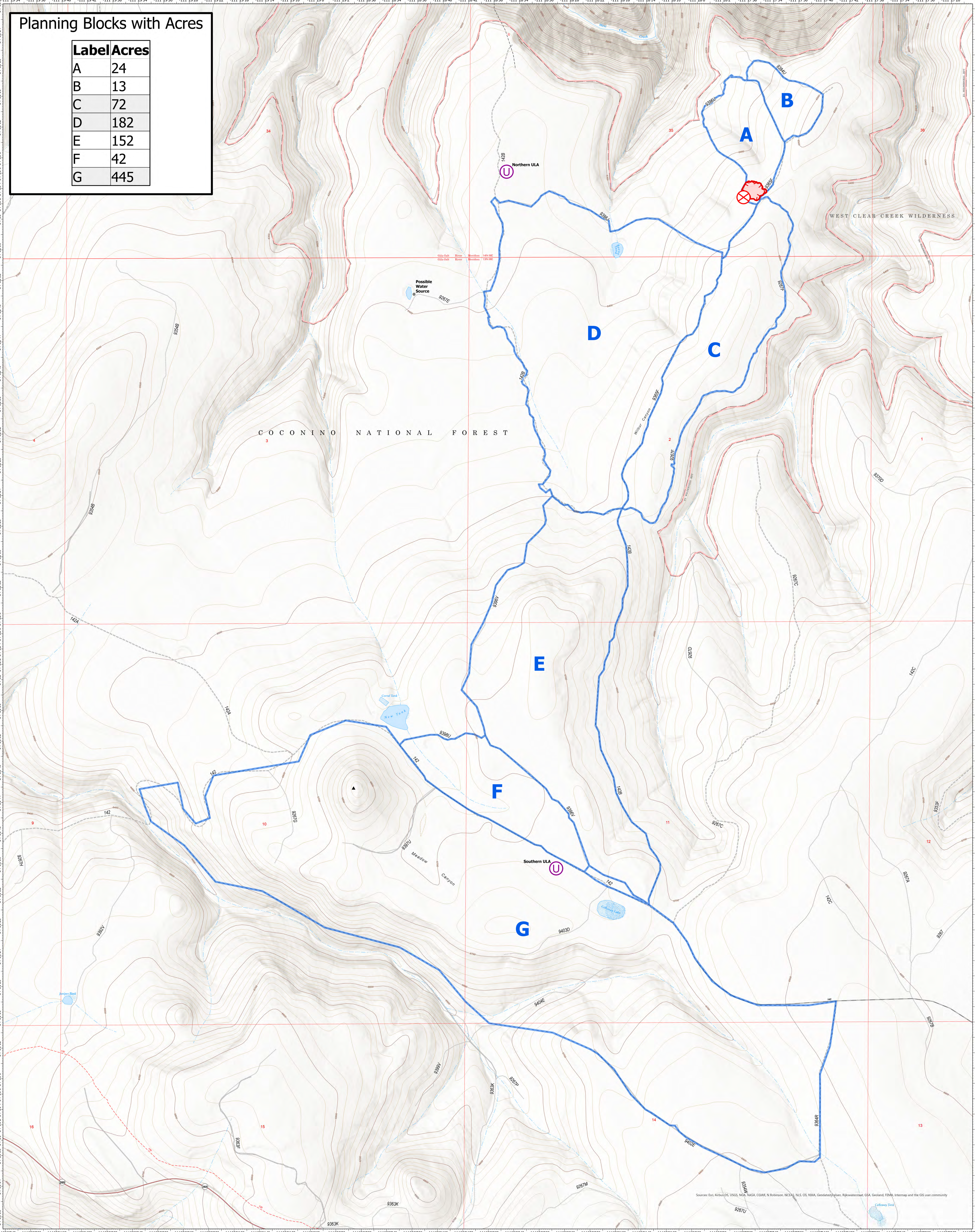



# Planning Blocks with Acres

Label	Acres
A	24
B	13
C	72
D	182
E	152
F	42
G	445






**Wilbur  
OPS MAP  
AZCOF - 000272**

Operational Period 05/26/2023 day

0 0.13 0.25 0.5 Miles

GIS Acres 1.5  
Acres from IR and GPS  
05/25/2023

NAD 1983 UTM Zone 12N



<ul style="list-style-type: none"> <li> Planning Block</li> <li> Planning Block</li> <li> Planning Block</li> <li> Planning Block</li> <li> Planning Block</li> <li> Planning Block</li> <li> Planning Block</li> <li> Road</li> <li> Trail</li> <li> Stream</li> <li> Lake</li> <li> Contour Line</li> <li> Spot Elevation</li> <li> UTM Grid</li> </ul>	<p><b>LandformArea_USG</b></p> <p><b>FCODE</b></p> <ul style="list-style-type: none"> <li>10000: Upland/High 10000</li> <li>11000: Upland/High 11000</li> <li>12000: Upland/High 12000</li> <li>13000: Upland/High 13000</li> <li>14000: Upland/High 14000</li> <li>15000: Upland/High 15000</li> <li>16000: Upland/High 16000</li> <li>17000: Upland/High 17000</li> <li>18000: Upland/High 18000</li> <li>19000: Upland/High 19000</li> <li>20000: Upland/High 20000</li> <li>21000: Upland/High 21000</li> <li>22000: Upland/High 22000</li> <li>23000: Upland/High 23000</li> <li>24000: Upland/High 24000</li> <li>25000: Upland/High 25000</li> <li>26000: Upland/High 26000</li> <li>27000: Upland/High 27000</li> <li>28000: Upland/High 28000</li> <li>29000: Upland/High 29000</li> <li>30000: Upland/High 30000</li> <li>31000: Upland/High 31000</li> <li>32000: Upland/High 32000</li> <li>33000: Upland/High 33000</li> <li>34000: Upland/High 34000</li> <li>35000: Upland/High 35000</li> <li>36000: Upland/High 36000</li> <li>37000: Upland/High 37000</li> <li>38000: Upland/High 38000</li> <li>39000: Upland/High 39000</li> <li>40000: Upland/High 40000</li> <li>41000: Upland/High 41000</li> <li>42000: Upland/High 42000</li> <li>43000: Upland/High 43000</li> <li>44000: Upland/High 44000</li> <li>45000: Upland/High 45000</li> <li>46000: Upland/High 46000</li> <li>47000: Upland/High 47000</li> <li>48000: Upland/High 48000</li> <li>49000: Upland/High 49000</li> <li>50000: Upland/High 50000</li> <li>51000: Upland/High 51000</li> <li>52000: Upland/High 52000</li> <li>53000: Upland/High 53000</li> <li>54000: Upland/High 54000</li> <li>55000: Upland/High 55000</li> <li>56000: Upland/High 56000</li> <li>57000: Upland/High 57000</li> <li>58000: Upland/High 58000</li> <li>59000: Upland/High 59000</li> <li>60000: Upland/High 60000</li> <li>61000: Upland/High 61000</li> <li>62000: Upland/High 62000</li> <li>63000: Upland/High 63000</li> <li>64000: Upland/High 64000</li> <li>65000: Upland/High 65000</li> <li>66000: Upland/High 66000</li> <li>67000: Upland/High 67000</li> <li>68000: Upland/High 68000</li> <li>69000: Upland/High 69000</li> <li>70000: Upland/High 70000</li> <li>71000: Upland/High 71000</li> <li>72000: Upland/High 72000</li> <li>73000: Upland/High 73000</li> <li>74000: Upland/High 74000</li> <li>75000: Upland/High 75000</li> <li>76000: Upland/High 76000</li> <li>77000: Upland/High 77000</li> <li>78000: Upland/High 78000</li> <li>79000: Upland/High 79000</li> <li>80000: Upland/High 80000</li> <li>81000: Upland/High 81000</li> <li>82000: Upland/High 82000</li> <li>83000: Upland/High 83000</li> <li>84000: Upland/High 84000</li> <li>85000: Upland/High 85000</li> <li>86000: Upland/High 86000</li> <li>87000: Upland/High 87000</li> <li>88000: Upland/High 88000</li> <li>89000: Upland/High 89000</li> <li>90000: Upland/High 90000</li> <li>91000: Upland/High 91000</li> <li>92000: Upland/High 92000</li> <li>93000: Upland/High 93000</li> <li>94000: Upland/High 94000</li> <li>95000: Upland/High 95000</li> <li>96000: Upland/High 96000</li> <li>97000: Upland/High 97000</li> <li>98000: Upland/High 98000</li> <li>99000: Upland/High 99000</li> <li>100000: Upland/High 100000</li> </ul>	<ul style="list-style-type: none"> <li> Site Type A</li> <li> Site Type B</li> <li> Site Type C</li> <li> Site Type D</li> <li> Site Type E</li> <li> Site Type F</li> <li> Site Type G</li> <li> Site Type H</li> <li> Site Type I</li> <li> Site Type J</li> <li> Site Type K</li> <li> Site Type L</li> <li> Site Type M</li> <li> Site Type N</li> <li> Site Type O</li> <li> Site Type P</li> <li> Site Type Q</li> <li> Site Type R</li> <li> Site Type S</li> <li> Site Type T</li> <li> Site Type U</li> <li> Site Type V</li> <li> Site Type W</li> <li> Site Type X</li> <li> Site Type Y</li> <li> Site Type Z</li> </ul>	<p><b>FS National Recreation Sites</b></p> <p><b>SITE TYPE</b></p> <ul style="list-style-type: none"> <li> Site Type A</li> <li> Site Type B</li> <li> Site Type C</li> <li> Site Type D</li> <li> Site Type E</li> <li> Site Type F</li> <li> Site Type G</li> <li> Site Type H</li> <li> Site Type I</li> <li> Site Type J</li> <li> Site Type K</li> <li> Site Type L</li> <li> Site Type M</li> <li> Site Type N</li> <li> Site Type O</li> <li> Site Type P</li> <li> Site Type Q</li> <li> Site Type R</li> <li> Site Type S</li> <li> Site Type T</li> <li> Site Type U</li> <li> Site Type V</li> <li> Site Type W</li> <li> Site Type X</li> <li> Site Type Y</li> <li> Site Type Z</li> </ul>	<p><b>FS National POLYTYPE</b></p> <p><b>POLYTYPE</b></p> <ul style="list-style-type: none"> <li> Polytype A</li> <li> Polytype B</li> <li> Polytype C</li> <li> Polytype D</li> <li> Polytype E</li> <li> Polytype F</li> <li> Polytype G</li> <li> Polytype H</li> <li> Polytype I</li> <li> Polytype J</li> <li> Polytype K</li> <li> Polytype L</li> <li> Polytype M</li> <li> Polytype N</li> <li> Polytype O</li> <li> Polytype P</li> <li> Polytype Q</li> <li> Polytype R</li> <li> Polytype S</li> <li> Polytype T</li> <li> Polytype U</li> <li> Polytype V</li> <li> Polytype W</li> <li> Polytype X</li> <li> Polytype Y</li> <li> Polytype Z</li> </ul>
---	---	--	---	--