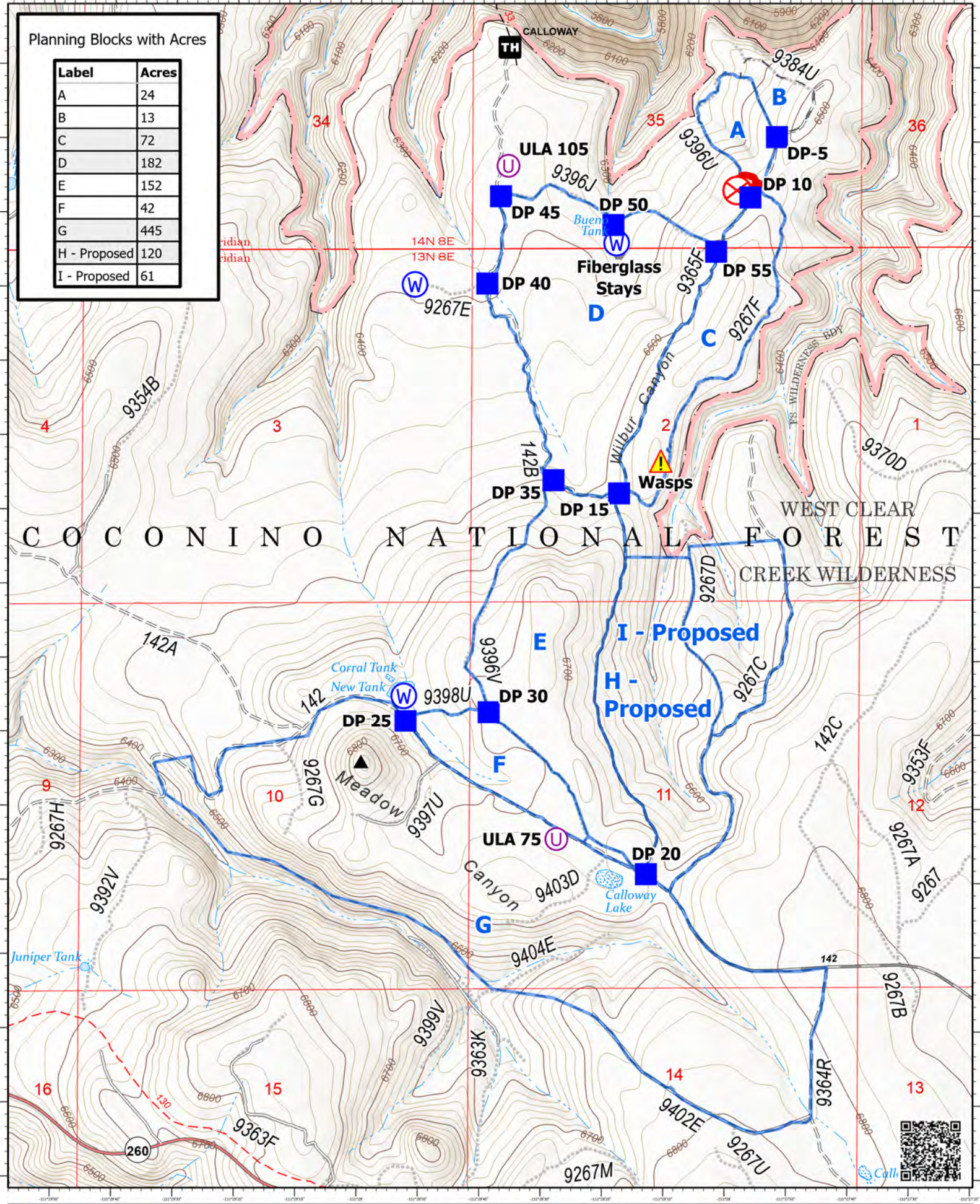



Planning Blocks with Acres


Label	Acres
A	24
B	13
C	72
D	182
E	152
F	42
G	445
H - Proposed	120
I - Proposed	61







**Wilbur OPS MAP**  
AZCOF - 000272  
Operational Period 05/28/2023 day


0 0.13 0.25 0.5 Miles





GIS Acres 2.5  
Acres from IR and GPS  
05/25/2023  
NAD 1983 UTM Zone 12N





 Unimproved Landing Area


 Fire Origin


 Hazard

 Uncontained

 Drop Point

 Other

 Water Source

 Wildfire Daily Fire Perimeter

