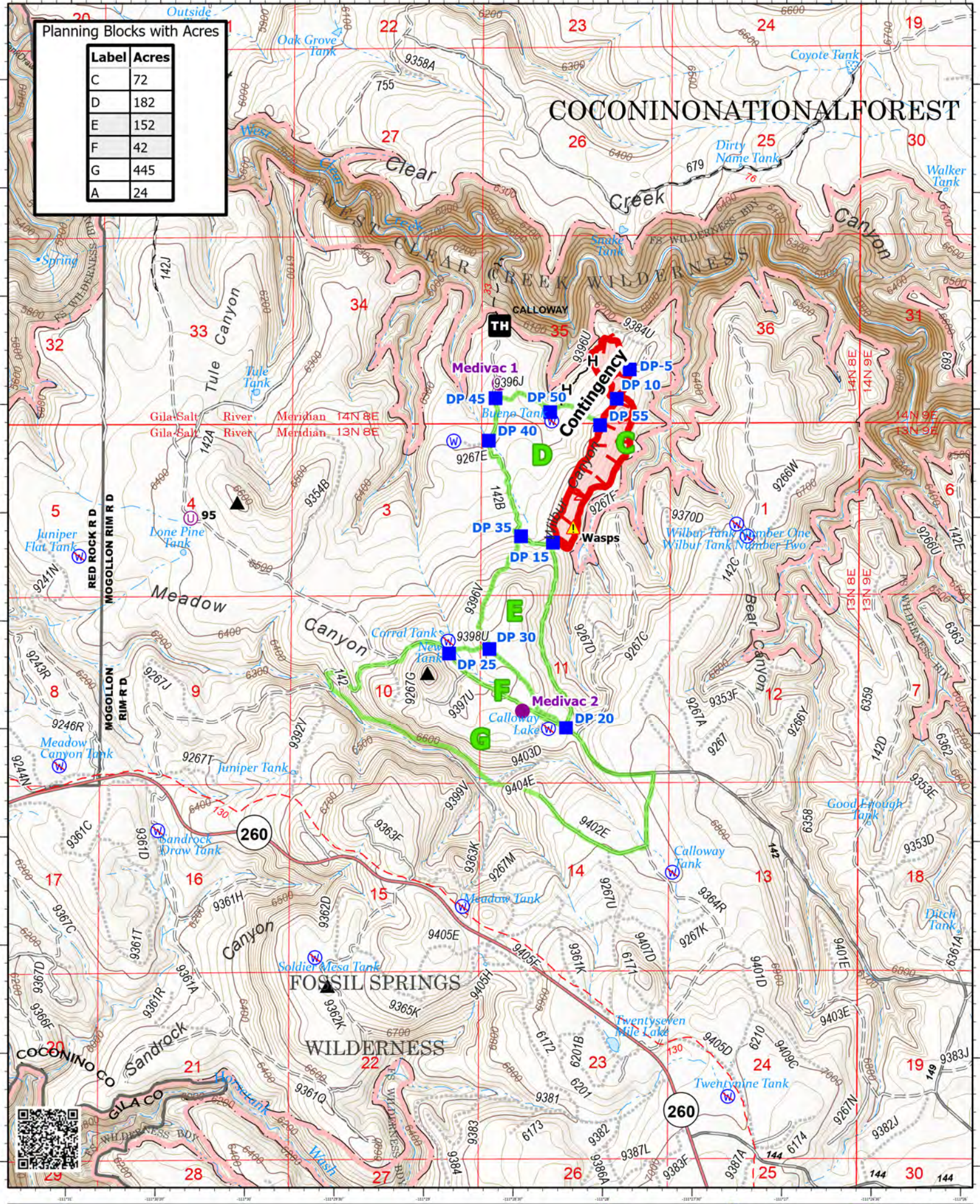



Planning Blocks with Acres

Label	Acres
C	72
D	182
E	152
F	42
G	445
A	24

COCONINONATIONAL FOREST






Wilbur
OPS MAP
AZCOF - 000272
Operational Period 06/03/2023 day

0 0.13 0.25 0.5
Miles

GIS Acres 96
Acres from IR and GPS
06/02/2023
NAD 1983 UTM Zone 12N



- Helispot
- U Unimproved Landing Area
- Drop Point
- ▲ Hazard

- W Water Source
- W Restricted Water Source
- Completed Hand Line
- Uncontained

- Planning Blocks
- Wildfire Daily Fire Perimeter