



**Wilbur  
IAP MAP  
AZ-COF-000272**





Operational Period 06/14/2023 day

GIS Acres 1581  
Acres from GPS  
06/13/2023

NAD 1983 UTM Zone 12N

0 0.5 1 Miles



	Water Tank		Unimproved Landing Area		Staging Area		Water Source		Completed Mixed Construction Line
	Division Break		Mobile Weather Unit		Value at Risk		Restricted Water Source		Planned Hand
	Medical		Internet Access		Hazard		Completed Hand Line		Fence
	Drop Point		Dip Site		Hellsport				Uncontained