



**Wilbur
IAP MAP
AZ-COF-000272**


Operational Period 06/16/2023 day



GIS Acres 5560
Acres from GPS
06/15/2023

NAD 1983 UTM Zone 12N



0 0.5 1 Miles

-  Water Tank
-  Dip Site
-  Hazard
-  Hot Spot - Spot Fire
-  Value at Risk
-  Mobile Weather Unit
-  Internet Access
-  Unimproved Landing Area
-  Division Break
-  Medical
-  Drop Point

-  Hazard
-  Water Source
-  Restricted Water
-  Completed Hand Line
-  Completed Mixed Construction Line
-  Planned Hand

