



**Wilbur
IAP MAP
AZ-COF-000272**





Operational Period 06/17/2023 day

GIS Acres 6512
Acres from GPS
06/16/2023

NAD 1983 UTM Zone 12N



0 0.5 1 Miles

	Water Tank		Hot Spot - Spot Fire		Water Source		Completed Mixed Construction Line
	Division Break		Mobile Weather Unit		Restricted Water Source		Planned Hand
	Drop Point		Internet Access		Completed Hand Line		Fence
	Staging Area		Hazard		Contained		