

109°17'20"W 109°17'0"W 109°16'40"W 109°16'20"W 109°16'0"W 109°15'40"W 109°15'20"W 109°15'0"W 109°14'40"W


33°41'0"N
33°40'40"N
33°40'20"N
33°40'0"N
33°39'40"N

33°41'0"N
33°40'40"N
33°40'20"N
33°40'0"N
33°39'40"N

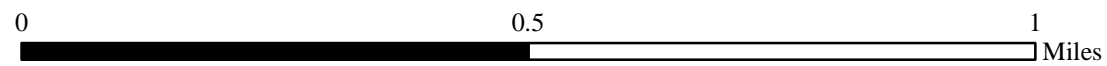
Source: Esri, Maxar, Earthstar Geographics, and the GIS User Community





INFRARED MAP WILLOW

Infrared (Interpreted) Acres: 260
August 5, 2023 @ 2146 MST



*IRIN: Cheron Ferland
Duluth, MN
Nad 83 Zone 12*



-  IR Isolated Heat Source
-  IR Heat Perimeter
-  IR Intense Heat
-  IR Scattered Heat